

+NOTICE!!

These documents have been scanned!

Do not place un-scanned documents beneath this notice!

Do not remove this notice from this file!

GPO Jacket No. 560-102
Print Order 61549
Rise Business Services, LLC
Job=AZ15 9/11/2019



Box Number= AZ15237



Claim Begin-End: AMC085448-AMC085450

1 Initial Receipt



AZ15237-2

AMC085037-AMC087712

UNITED STATES
DEPARTMENT OF THE INTERIOR
BUREAU OF LAND MANAGEMENT

854

No. 959456

On terminal
5-5-80 PJ

Form 1370-20
(November 1967)

10-22-79 DATE
PARENT SERIAL NUMBER
ASSIGNMENT SERIAL NUMBER

Mining Claim Location Notices (3): Spencer Tunnel et al SUBJECT
APPLICANT: REMITTER IF DIFFERENT THAN APPLICANT:

Melvin McCormick
c/o Brian H. Tgnoni
100 W. Clarnedon Ave, #1260
Phoenix, AZ 85013

Ind. A m c 85-448 -
85-450 - R

PURPOSE	FUND SYMBOL	AMOUNT
FILING FEE EARNED	140850	15 00
ADVANCE FILING FEE AND/OR RENTAL	14X6800	

ACRES	COUNTY	OLD LEASE	NEW LEASE
NEW LEASE		EFFECTIVE DATE	

	FUND SYMBOL	COUNTY	AMOUNT
APPLY: FILING FEE	140850		
ASSIGNMENT: COMPLETE AREA <input type="checkbox"/>	RENTAL		
PORTION OF AREA: ASSIGNED AREA			
RETAINED AREA	REFUND		
	RETAIN IN UNEARNED ACCOUNT		
	TOTAL		
	REMARKS		

OF INTEREST BUT NOT
OF SPECIFIC AREA: ☐

BOND FILED ☐

NO BOND FILED ☐

BY DATE

DO NOT ACCEPT THIS COPY AS A RECEIPT

CASE FOLDER COPY

NOTICE!!

These documents have been scanned!

Do not place un-scanned documents beneath this notice!

Do not remove this notice from this file!

GPO Jacket No. 560-102
Print Order 61549
Rise Business Services, LLC
Job=AZ15 9/11/2019



Box Number= AZ15237



Claim Begin-End: AMC085448-AMC085450

2 Correspondence



AZ15237-2

AMC085037-AMC087712

May 2, 1980

Mr. Melvin McCormick
c/o Brian H. Tognoni
100 W. Clarendon Ave., #1250
Phoenix, Arizona 85013

Dear Mr. McCormick:

This letter is to identify the serial numbers we have assigned to your mining claim location notices filed in this office on October 22, 1979.

<u>Serial Number</u>	<u>Name of Claim</u>
A MC 85448	Spencer Tunnel Placer
A MC 85449	Hilde Millsite
A MC 85450	McCormack Moonsand #1

Please refer to the claim names and the serial numbers in any future correspondence.

This will also acknowledge receipt of your Affidavit of Labor Performed and Improvements Made for the above claims as well as your Notice of Intent to Hold for the Spencer Tunnel Placer claim for the year 1978-1979.

A photocopy of your recorded Affidavit of Labor Performed or Notice of Intent to Hold for the 1979-1980 assessment year should be filed in this office on or before December 30, 1980. To be acceptable, the affidavit must show the work done during the period noon September 1, 1979 to noon September 1, 1980. No fee is required.

Sincerely,

Robert L. Peterson
Chief, Branch of Records
and Data Management

Enclosure:
Regulations 43 CFR 3833

BAhearn:nlg 5-2-80

*copy of letter to
Enlight Noble
2106 6 2
Noble
86001*

NOTICE!!

These documents have been scanned!

Do not place un-scanned documents beneath this notice!

Do not remove this notice from this file!

GPO Jacket No. 560-102
Print Order 61549
Rise Business Services, LLC
Job=AZ15 9/11/2019



Box Number= AZ15237



Claim Begin-End: AMC085448-AMC085450

3 Transfers




AZ15237-2

AMC085037-AMC087712

STATE OF ARIZONA
COUNTY OF COCONINO

WITNESS MY HAND AND OFFICIAL SEAL

BY Wanda
DEPUTY



I HEREBY CERTIFY THAT THE WITHIN INSTRUMENT
WAS FILED FOR RECORD IN COCONINO COUNTY,
STATE OF ARIZONA.

HELEN I. HUDGENS
COCONINO COUNTY RECORDER

FEE NO.

19118

3.00

DOCKET

813

PAGE

311

DATE:

NOV 14 1980 - 3 20

REQUEST OF: North Country Land & Development Co. PICK UP

When recorded mail to:

Witness my hand and official seal.

County Recorder

By

Deputy Recorder

Photostated

ARIZONA STATE OFFICE
BU. LAND MANAGEMENT

Fee: \$

I.R.S.: \$

NOV 24 1980

7:45 A.M.
PHOENIX, ARIZONA

Quit-Claim Deed

For the consideration of Ten Dollars, and other valuable considerations, I or we,

MELVIN MCCORMICK

hereby quit-claim to NORTH COUNTRY LAND AND DEVELOPMENT CO.

all right, title, or interest in the following real property situated in Coconino County, Arizona:

Unpatented Mining Claims

Mining Claims known as McCormick Moonsand #1 Placer, Hilde Millsite and Spencer Tunnel Placer mining claims, situate in Sugar Loaf Mining District, County of Coconino, State of Arizona, the location notices of which are recorded in the office of the County Recorder of said County, in Book 436 of Records of Mines at pages 472 and 473, respectively, and recorded with the Arizona Bureau of Land Management Serial Numbers A MC 854⁴88 thru 854⁹80.

Dated this 14th day of November, 1980

Melvin McCormick

STATE OF Arizona }
County of Coconino } ss.

This instrument was acknowledged before me this 14th day of November, 1980, by

My commission will expire 1-9-83

Elizabeth A. Noble
Notary Public.

DOCKET 813 PAGE 311

NOTICE!!

These documents have been scanned!

Do not place un-scanned documents beneath this notice!

Do not remove this notice from this file!

GPO Jacket No. 560-102
Print Order 61549
Rise Business Services, LLC
Job=AZ15 9/11/2019



Box Number= AZ15237



Claim Begin-End: AMC085448-AMC085450

4 Annual Filings



AZ15237-2

AMC085037-AMC087712

UNITED STATES
DEPARTMENT OF THE INTERIOR
BUREAU OF LAND MANAGEMENT

MAINTENANCE FEE WAIVER CERTIFICATION

SEE INSTRUCTIONS ON PAGE 2

FORM APPROVED
OMB NO. 1004-0114
Expires: January 31, 2020
327929

1. This small miner waiver is filed for the assessment year beginning on September 1, 2019 and ending on September 1, 2020.
2. The undersigned and all related parties owned ten or fewer mining claims, mill, or tunnel sites located and maintained on Federal lands in the United States of America on September 1, 2019.
3. The undersigned have performed the assessment work required by law for each mining claim listed prior to filing this waiver and understand that by filing this form, the undersigned must file an affidavit of assessment work with the Bureau of Land Management (BLM) by the December 30th following the filing of this waiver.
4. The undersigned understand that if the assessment work obligation has not yet come due under 30 U.S.C. 28 (for those claims in their first assessment year only), a notice of intent to hold reciting this condition must be recorded by the December 30th following the filing of this waiver.
5. The undersigned understand that mill and tunnel sites may also be listed on this waiver and be waived from payment of the maintenance fee, and that a notice of intent to hold for these sites is required to be filed with the BLM by the December 30th following the filing of this waiver.
6. The undersigned understand and acknowledge that pursuant to 43 U.S.C. 1212 and 18 U.S.C. 1001, the filing or recording of a false, fictitious, or fraudulent document with the BLM may result in a fine of up to \$250,000, a prison term not to exceed five years, or both.
7. The mining claims, mill or tunnel sites for which this waiver from payment of the maintenance fees is requested are:

CLAIM OR SITE NAME	BLM RECORDATION SERIAL NUMBER
1. White Pumice	AMC # 56874
2. Black Pumice Nr. 1	AMC # 56875
3. White Pozzuolan #1	AMC # 56876
4. White Pozzuolan #2	AMC # 56877
5. Pozzuolan No. 3	AMC # 56878
6. Spencer's Tunnel	AMC # 85448
7. Hilde's Millsite	AMC # 85449
8. McCormick Moonsand #1	AMC # 85450
9. Sarah John	AMC # 327929
10. Little Melvin	AMC # 132981

The owner(s) (claimants) of the above mining claims and sites are:

North Country Land & Development Company

(Owner's Name - Please Print)

11004 W. Wikieup Lane

(Owner's Mailing Address)

*Elizabeth A. Noble, Sec. - Treasurer
North Country Land & Development Co.
Elizabeth A. Noble, Sec. - Treasurer*

(Owner's Signature)

Sun City

(City)

AZ

(State)

85373

(Zip Code)

(Owner's Name - Please Print)

(Owner's Signature)

(Owner's Mailing Address)

(City)

(State)

(Zip Code)

(Owner's Name - Please Print)

(Owner's Signature)

(Owner's Mailing Address)

(City)

(State)

(Zip Code)

(Owner's Name - Please Print)

(Owner's Signature)

(Owner's Mailing Address)

(City)

(State)

(Zip Code)

ENTERED
SEP 16 2019
BY: *[Signature]*

4539882

[Signature]

North Country Land and Development Co.
Elizabeth A. Noble
11004 W. Wikieup Lane
Sun City, AZ 85373

19 August 2019

Bureau of Land Management
Arizona State Office
1 N. Central Ave.
Suite 800
Phoenix, AZ 85004-4427

Dear Madams/Sirs;

Please find enclosed a Maintenance Fee Waiver Certification, Affidavit of Performance of Annual Work, Notice of Intention to Hold, check number 9658 in the amount of \$150 to cover fees for 10 mining claims held by North Country Land and Development Co., AMC #s 56874-56878, 85448-85450, 327929, and 132981, as required annually.

Please return all stamped/dated documents to the address listed above once they have been processed.

Thank you,

Elizabeth A. Noble
Sec. Treas. for North Country Land & Development Co.

Elizabeth A. Noble
Secretary-Treasurer
North Country Land and Development Co.
928-853-7207
623-566-5864
11004 W. Wikieup Lane
Sun City, AZ 85373

RECEIVED
BLM AZ STATE OFFICE
2019 AUG 21 P 2:07
PHOENIX, ARIZONA

When Recorded Return Document to:

Elizabeth A. Noble
North Country Land & Development Co.
11004 W. Wikieup Lane
Sun City, AZ 85373

AMC 56878

85448

132981

☐ Check here if this is a change of address.

Telephone: 623-566-5864

E-mail address: melhilde@aol.com

AFFIDAVIT OF PERFORMANCE OF ANNUAL WORK

1. State of Arizona, County of Coconino ss:

2. I (Name) Elizabeth A. Noble, Sec. Treas., NCL&D

3. Reside at (Address) 11004 W. Wikieup Lane

City Sun City County Maricopa

State AZ Zip 85373 being duly sworn, depose and say that I am a citizen of the United States, more than eighteen years of age, and that all of the facts set forth in this affidavit, subject to the provisions and penalties of 18 U.S.C. 1001 pertaining to the filing of false, fictitious, or fraudulent statements with the United States, are true and correct according to the best of my knowledge, information and belief.

4. Owner's name and address (If not shown in Items 1-3 above). North Country Land & Development Co. (NCL&D), 11004 W. Wikieup Lane, Sun City, AZ 85373

5. That I am personally acquainted with the mining claim(s). The work and improvements were made by and at the expense of the owner(s) of said claim(s). Said contiguous group of claims, listed on this document, are situated in the

(optional) Mining District; _____ County, Arizona.

Line No.	AMC NUMBER	CLAIM/SITE NAME	COUNTY RECORDER DATA (If available)	TWP	RNG	SEC
1	56874	White Pumice	416, p. 2	23N	8E	9
2	56875	Black Pumice Nr. 1	416, p. 5	23N	8E	9
3	56876	White Pozzuolan #1	416, p. 3	23N	8E	9
4	56877	White Pozzuolan #2	416, p. 4	23N	8E	9
5	56878	Pozzuolan No. 3	416, p. 1	23N	8E	9
6	132981	Little Melvin	838, p. 171	23N	8E	9

Form: MCF108
Revised July 2014
Page 1 of 2

ENTERED
AUG 21 2018
BY: RA

#4232167

(3)

RECEIVED
2018 AUG - 9 P 3:21
PHOENIX, ARIZONA
BLM
Date
Stamp

7	327929	Sarah John	1613, P. 873	23N	8E	9
8	85448	Spencer's Tunnel	436, P. 473	23N	7E	24
9	85450	McCormick Moonsand #1	436, P. 472	23N	7E	24
10						

6. That between the dates starting at 12 o'clock noon on September 1, 20 17 and ending at 12 o'clock noon on September 1, 20 18 at least \$ 900.00 dollars worth of work and improvements were done and performed upon said claim(s) or upon one or more of a contiguous group of claims for the benefit of all, wholly or partly outside of a contiguous group of claims for the benefit of all, not including the location work.

7. That the following persons were employed to perform the work and improvements described herein: _____

John M. Noble, Ken W. Noble, Elizabeth A. Noble, Cemex, USA

8. That the work and improvements performed were: roadwork and maintenance, excavating, stripping, processing, and removal of materials, removal of downed deadwood and brush.


9. Dated: 8/6/2018 Signature: Elizabeth A. Noble for North Country Land & Development Co.

SUBSCRIBED AND SWORN TO before me, a Notary Public, this 6 day of August 20 18

By: Joshua Nielsen

Notary Public Joshua Nielsen

My Commission Expires 9-14-2019



Bureau of Land Management
Arizona State Office
www.blm.gov/az

No. of Claims: _____ x \$10 = _____
Check No.: _____ Init. _____
Receipt No.: _____
For BLM Use Only

NOTICE OF INTENTION TO HOLD MINING CLAIMS/SITES

When Recorded Return Document to:

Elizabeth A. Noble
North Country Land & Development Co.
11004 W. Wikicup Lane
Sun City, AZ 85373

☐ Check here if this is a change of address.Telephone: 623-566-5864E-mail Address: melhilde@aol.comBLM
Date
StampRECEIVED
BLM AZ STATE OFFICE
2018 AUG - 9 P 3:21
PHOENIX, ARIZONA

I (We) intend to hold the claims(s) and/or site(s) listed below for the calendar year 20____, and I (We) have filed or will file a Notice of Intent to Hold in the county where the claim (s) is located.

Reason for filing a Notice of Intent to Hold instead of an assessment work filing (check one):

☐ Maintenance fee was paid to maintain claim(s) during this assessment year.☒ Mill or tunnel sites.☐ Claim(s) was located during the current assessment year.☐ BLM has deferred assessment work (attach copy of decision granting deferment, or pending petition for deferment including date petition was filed.)

Line No.	AMC NUMBER	CLAIM/SITE NAME	COUNTY RECORDER DATA (If available)	TWP	RNG	SEC
1	85449	Hilde's Millsite	436, p. 473	23N	7E	24
2						
3						
4						
5						
6						
7						
8						
9						
10						

4332 1107

NOTICE OF INTENTION TO HOLD MINING CLAIMS/SITES
page 2

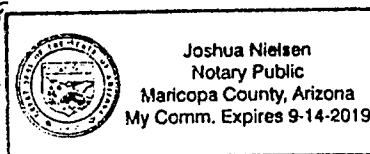
BLM Date Stamp	RECEIVED BLM AZ STATE OFFICE 2018 AUG -9 P 3:21 PHOENIX, ARIZONA
----------------------	---

1. State of Arizona, County of Cochise
2. I (Name) Elizabeth A. Noble, Sec-Treas. North Country Land & Development
3. Reside at (Address) 11004 W. Wikieup Lane
City Sun City County Maricopa State AZ Zip 85373 being duly sworn, depose and say that I am a citizen of the United States, more than eighteen years of age, that all of the facts set forth in this notice, subject to the provisions and penalties of 18 U.S.C. 1001 pertaining to the filing of false, fictitious, or fraudulent statements with the United States, are true and correct according to the best of my knowledge, information and belief.
4. Owner's name and address (If not shown in Items 1-3 above). North Country Land & Development Company, 11004 W. Wikieup Lane, Sun City, AZ. 85373
5. Dated: 8/6/2018 Signature: Elizabeth A. Noble, for North Country Land & Development Co.

Bureau of Land Management
Arizona State Office
www.blm.gov/az

No. of Claims: _____ x \$10 = _____
Check No: _____ Init. _____
Receipt No.: _____
For BLM Use Only

State of Arizona County of Maricopa
Subscribed and sworn before me on 8/6/2018
(Date)
John Nielsen
(Notary Signature)



Form: MCF110
Revised July 2014
Page 2 of 2

North Country Land and Development Co.
Elizabeth A. Noble
11004 W. Wikieup Lane
Sun City, AZ 85373

7 August 2018

Bureau of Land Management
Arizona State Office
1 N. Central Ave.
Suite 800
Phoenix, AZ 85004-4427

RECEIVED
BLM ARIZONA STATE OFFICE
2018 AUG -9 P 3:20
PHOENIX, ARIZONA

Dear Madams/Sirs;

Please find enclosed a Maintenance Fee Waiver Certification, Affidavit of Performance of Annual Work, Notice of Intention to Hold, check number 9527 in the amount of \$100 to cover fees for 10 mining claims held by North Country Land and Development Co., AMC #s 56874-56878, 85448-85450, 327929, and 132981, as required annually.

Please return all stamped/dated documents to the address listed above once they have been processed.

Thank you,



Elizabeth A. Noble
Secretary-Treasurer
North Country Land and Development Co.
928-853-7207
623-566-5864
11004 W. Wikieup Lane
Sun City, AZ 85373

*Not sure if we needed to pay the \$10 on
the Millsite (#7 on Maint Fee Waiver Cert.), so,
we did. ☺*

United States Department of the Interior
Bureau of Land Management
DIV OF LANDS, MINRLS & ENERGY
ONE N CENTRAL AVE
PHOENIX, AZ 85004 -4427
Phone: 602-417-9200

Receipt

No: 4232167

Transaction #: 4347461

Date of Transaction: 08/10/2018

CUSTOMER:

NORTH COUNTRY LAND AND DEVELOPMENT CO
11004 W WIKIEUP LN
SUN CITY, AZ 85373-4317 US

LINE #	QTY	DESCRIPTION	REMARKS	UNIT PRICE	TOTAL
1	1.00	LOCATABLE MINERALS / MINING CLAIMS-NOT NEW-UNADJUD, ONE AUTH NO. ONLY / MINING CLAIM MONEY RECEIVED CASES: AMC56874/\$100.00	POL 2018/9 WAV NOI 2018/1	- n/a -	100.00
TOTAL:					\$100.00


PAYMENT INFORMATION			
1	AMOUNT:	100.00	POSTMARKED: N/A
	TYPE:	CHECK	RECEIVED: 08/09/2018
	CHECK NO:	9527	
	NAME:	NORTH COUNTRY LAND AND DEVELOPMENT CO 11004 W WIKIEUP LN SUN CITY AZ 85373-4317 US	

REMARKS

This receipt was generated by the automated BLM Collections and Billing System and is a paper representation of a portion of the official electronic record contained therein.

AMERICANS DON'T EAT HORSES

Mr. & Mrs. Ken W. Noble
North Country Land & Dev Co
11004 W. Wikieup Ln.
Sun City, AZ 85373-4317



7017 1450 0001 6206 9539



1000



85004

U.S. POSTAGE
PAID
SUN CITY, AZ
85351
AUG 07, 18
AMOUNT
\$6.91
R2306Y151778-11

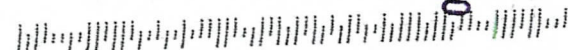
*Bureau of Land Management
AZ State Office
1 N. Central Ave.
Phoenix, AZ
85004-4427*

PHOENIX, ARIZONA

2018 AUG - 9 P 3:20

RECEIVED
BLM AZ STATE OFFICE

85004-442700



When Recorded Return Document:

Elizabeth A. Noble
North Country Land & Development Co.
11004 W. Wikieup Lane
Sun City, AZ 85373

AMC 56874
132981
327929
85448

☐ Check here if this is a change of address.

Telephone: 623-566-5864

E-mail address: melhilde@aol.com

AFFIDAVIT OF PERFORMANCE OF ANNUAL WORK

1. State of Arizona, County of Coconino ss:

2. I (Name) Elizabeth A. Noble, Sec. Treas., NCL&D

3. Reside at (Address) 11004 W. Wikieup Lane

City Sun City County Maricopa

State AZ Zip 85373 being duly sworn, depose and say that I am a citizen of the United States, more than eighteen years of age, and that all of the facts set forth in this affidavit, subject to the provisions and penalties of 18 U.S.C. 1001 pertaining to the filing of false, fictitious, or fraudulent statements with the United States, are true and correct according to the best of my knowledge, information and belief.

4. Owner's name and address (If not shown in Items 1-3 above). North Country Land & Development Co. (NCL&D), 11004 W. Wikieup Lane, Sun City, AZ 85373


5. That I am personally acquainted with the mining claim(s). The work and improvements were made by and at the expense of the owner(s) of said claim(s). Said contiguous group of claims, listed on this document, are situated in the

(optional) Mining District; _____ County, Arizona.

Line No.	AMC NUMBER	CLAIM/SITE NAME	COUNTY RECORDER DATA (If available)	TWP	RNG	SEC
1	56874	White Pumice	416, p. 2	23N	8E	9
2	56875	Black Pumice Nr. 1	416, p. 5	23N	8E	9
3	56876	White Pozzuolan #1	416, p. 3	23N	8E	9
4	56877	White Pozzuolan #2	416, p. 4	23N	8E	9
5	56878	Pozzuolan No. 3	416, p. 1	23N	8E	9
6	132981	Little Melvin	838, p. 171	23N	8E	9

Form: MCF108
Revised July 2014
Page 1 of 2

#13232167
ENTERED
AUG 23 2018
BY: km



7	327929	Sarah John	1613, P. 873	23N	8E	9
8	85448	Spencer's Tunnel	436, P. 473	23N	7E	24
9	85450	McCormick Moonsand#1	436, P. 472	23N	7E	24
10						

6. That between the dates starting at 12 o'clock noon on September 1, 20 17 and ending at 12 o'clock noon on September 1, 20 18 at least \$ 900.00 dollars worth of work and improvements were done and performed upon said claim(s) or upon one or more of a contiguous group of claims for the benefit of all, wholly or partly outside of a contiguous group of claims for the benefit of all, not including the location work.

7. That the following persons were employed to perform the work and improvements described herein: _____

John M. Noble, Ken W. Noble, Elizabeth A. Noble, Cemex, USA

8. That the work and improvements performed were: roadwork and maintenance, excavating, stripping, processing, and removal of materials, removal of downed deadwood and brush.

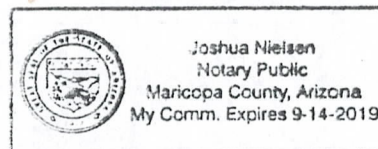
9. Dated: 8/6/2018 Signature: Elizabeth A. Noble for North Country Land & Development Co.

SUBSCRIBED AND SWORN TO before me, a Notary Public, this 6 day of August 20 18

By: Joshua Nielsen

Notary Public Joshua Nielsen

My Commission Expires 9-14-2019



Bureau of Land Management
Arizona State Office
www.blm.gov/az

No. of Claims: _____ x \$10 = _____

Check No.: _____ Init. _____

Receipt No.: _____

For BLM Use Only

Form: MCF108
Revised July 2014
Page 2 of 2

NOTICE OF INTENTION TO HOLD MINING CLAIMS/SITES

When Recorded Return Document to:

Elizabeth A. Noble
North Country Land & Development Co.
11004 W. Wikicup Lane
Sun City, AZ. 85373

☐ Check here if this is a change of address.

Telephone: 623-566-5864

E-mail Address: mhilde@aol.com

BLM
Date
Stamp

RECEIVED
BLM
2018 AUG - 9 P 3:21
PHOENIX, ARIZONA

I (We) intend to hold the claims(s) and/or site(s) listed below for the calendar year 20____, and I (We) have filed or will file a Notice of Intent to Hold in the county where the claim (s) is located.

Reason for filing a Notice of Intent to Hold instead of an assessment work filing (check one):

☐ Maintenance fee was paid to maintain claim(s) during this assessment year.

☒ Mill or tunnel sites.

☐ Claim(s) was located during the current assessment year.

☐ BLM has deferred assessment work (attach copy of decision granting deferment, or pending petition for deferment including date petition was filed.)

Line No.	AMC NUMBER	CLAIM/SITE NAME	COUNTY RECORDER DATA (If available)	TWP	RNG	SEC
1	85449	Hilde's Millsite	436, p. 473	23N	7E	24
2						
3						
4						
5						
6						
7						
8						
9						
10						

4332 1127

NOTICE OF INTENTION TO HOLD MINING CLAIMS/SITES
page 2

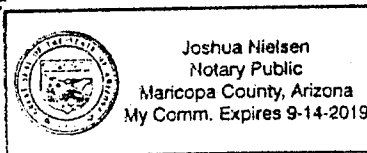
BLM Date Stamp	RECEIVED BLM ARIZONA STATE OFFICE 2018 AUG - 9 P 3:21 PHOENIX, ARIZONA
----------------------	---

1. State of Arizona, County of Coconino
2. I (Name) Elizabeth A. Noble, Sec-Treas. North Country Land & Development
3. Reside at (Address) 11004 W. Wikieup Lane
City Sun City County Maricopa State AZ Zip 85373 being duly sworn, depose and say that I am a citizen of the United States, more than eighteen years of age, that all of the facts set forth in this notice, subject to the provisions and penalties of 18 U.S.C. 1001 pertaining to the filing of false, fictitious, or fraudulent statements with the United States, are true and correct according to the best of my knowledge, information and belief.
4. Owner's name and address (If not shown in Items 1-3 above). North Country Land & Development Company, 11004 W. Wikieup Lane, Sun City, AZ. 85373
5. Dated: 8/6/2018 Signature: Elizabeth A. Noble, For North Country Land & Development Co.

Bureau of Land Management
Arizona State Office
www.blm.gov/az

No. of Claims: _____ x \$10 = _____
Check No: _____ Init. _____
Receipt No.: _____
For BLM Use Only

State of Arizona County of Maricopa
Subscribed and sworn before me on 8/6/2018
(Date)
John Nielsen
(Notary Signature)



Form: MCF110
Revised July 2014
Page 2 of 2

North Country Land and Development Co.
Elizabeth A. Noble
11004 W. Wikieup Lane
Sun City, AZ 85373

7 August 2018

Bureau of Land Management
Arizona State Office
1 N. Central Ave.
Suite 800
Phoenix, AZ 85004-4427

RECEIVED
BLM ARIZONA STATE OFFICE
2018 AUG - 9 P 3:20
PHOENIX, ARIZONA

Dear Madams/Sirs;

Please find enclosed a Maintenance Fee Waiver Certification, Affidavit of Performance of Annual Work, Notice of Intention to Hold, check number 9527 in the amount of \$100 to cover fees for 10 mining claims held by North Country Land and Development Co., AMC #s 56874-56878, 85448-85450, 327929, and 132981, as required annually.

Please return all stamped/dated documents to the address listed above once they have been processed.

Thank you,



Elizabeth A. Noble
Secretary-Treasurer
North Country Land and Development Co.
928-853-7207
623-566-5864
11004 W. Wikieup Lane
Sun City, AZ 85373

*Not sure if we needed to pay the \$10 on
the Millsite (#7 on Maint. Fee Waiver Cert.), so,
we did. ☺*

INDIANS DON'T EAT HORSES


rs. Ken W. Noble
Country Land & Dev Co
Wikieup Ln.
AZ 85373-4317



7017 1450 0001 6206 9539



1000



85004

U.S. POSTAGE
PAID
SUN CITY, AZ
85351
AUG 07, 18
AMOUNT

\$6.91

R2306Y151778-1

*Bureau of Land Management
AZ State Office
1 N. Central Ave.
Phoenix, AZ
85004-4427*

PHOENIX, ARIZONA

2018 AUG - 9 P 3-20

BLM AZ STATE OFFICE

85004-442700

United States Department of the Interior
Bureau of Land Management
DIV OF LANDS, MINRLS & ENERGY
ONE N CENTRAL AVE
PHOENIX, AZ 85004 -4427
Phone: 602-417-9200

Receipt

No: 4232167

Transaction #: 4347461	
Date of Transaction: 08/10/2018	
CUSTOMER:	
	NORTH COUNTRY LAND AND DEVELOPMENT CO 11004 W WIKIEUP LN SUN CITY, AZ 85373-4317 US

LINE #	QTY	DESCRIPTION	REMARKS	UNIT PRICE	TOTAL
1	1.00	LOCATABLE MINERALS / MINING CLAIMS-NOT NEW-UNADJUD, ONE AUTH NO. ONLY / MINING CLAIM MONEY RECEIVED CASES: AMC56874/\$100.00	POL 2018/9 WAV NOI 2018/1	- n/a -	100.00
TOTAL:					\$100.00

PAYMENT INFORMATION			
1	AMOUNT:	100.00	POSTMARKED: N/A
	TYPE:	CHECK	RECEIVED: 08/09/2018
	CHECK NO:	9527	
	NAME:	NORTH COUNTRY LAND AND DEVELOPMENT CO 11004 W WIKIEUP LN SUN CITY AZ 85373-4317 US	

REMARKS

This receipt was generated by the automated BLM Collections and Billing System and is a paper representation of a portion of the official electronic record contained therein.

UNITED STATES
DEPARTMENT OF THE INTERIOR
BUREAU OF LAND MANAGEMENT

MAINTENANCE FEE WAIVER CERTIFICATION

SEE INSTRUCTIONS ON PAGE 2

AMC 56874

85448

132981

FORM APPROVED


OMB NO. 1004-0114

Expires: January 31, 2020

327929

1. This small miner waiver is filed for the assessment year beginning on September 1, 2018 and ending on September 1, 2019.
2. The undersigned and all related parties owned ten or fewer mining claims, mill, or tunnel sites located and maintained on Federal lands in the United States of America on September 1, 2018.
3. The undersigned have performed the assessment work required by law for each mining claim listed prior to filing this waiver and understand that by filing this form, the undersigned must file an affidavit of assessment work with the Bureau of Land Management (BLM) by the December 30th following the filing of this waiver.
4. The undersigned understand that if the assessment work obligation has not yet come due under 30 U.S.C. 28 (for those claims in their first assessment year only), a notice of intent to hold reciting this condition must be recorded by the December 30th following the filing of this waiver.
5. The undersigned understand that mill and tunnel sites may also be listed on this waiver and be waived from payment of the maintenance fee, and that a notice of intent to hold for these sites is required to be filed with the BLM by the December 30th following the filing of this waiver.
6. The undersigned understand and acknowledge that pursuant to 43 U.S.C. 1212 and 18 U.S.C. 1001, the filing or recording of a false, fictitious, or fraudulent document with the BLM may result in a fine of up to \$250,000, a prison term not to exceed five years, or both.
7. The mining claims, mill or tunnel sites for which this waiver from payment of the maintenance fees is requested are:

CLAIM OR SITE NAME	BLM RECORDATION SERIAL NUMBER
1. White Pumice	AMC # 56874 (913)
2. Black Pumice Nr. 1	AMC # 56875
3. White Pozzuolan # 1	AMC # 56876
4. White Pozzuolan # 2	AMC # 56877
5. Pozzuolan No. 3	AMC # 56878
6. Spencer's Tunnel	AMC # 85448
7. Hilde's Millsite	AMC # 85449
8. McCormick Moonsand # 1	AMC # 85450
9. Sarah John	AMC # 327929
10. Little Melvin	AMC # 132981



RECEIVED
BLM AZ STATE OFFICE
2018 AUG -9 P 3:21
PHOENIX, ARIZONA

The owner(s) (claimants) of the above mining claims and sites are:

North Country Land & Development Company

(Owner's Name - Please Print)

11004 W. Wikieup Lane

(Owner's Mailing Address)

Elizabeth A. Noble, Sec. Treasurer
North Country Land & Development Co.
Elizabeth A. Noble, Sec. Treasurer.

(Owner's Signature)

Sun City

(City)

AZ

(State)

85373

(Zip Code)

(Owner's Name - Please Print)

(Owner's Signature)

(Owner's Mailing Address)

(City)

(State)

(Zip Code)

(Owner's Name - Please Print)

(Owner's Signature)

(Owner's Mailing Address)

(City)

(State)

(Zip Code)

ENTERED SEP 05 2018

(Owner's Name - Please Print)

(Owner's Signature)

(Owner's Mailing Address)

(City)

(State)

(Zip Code)

(Continued on page 2)

NW/PS

(Owner's Name - Please Print)

(Owner's Signature)

(Owner's Mailing Address)

(City)

(State)

(Zip Code)

(Owner's Name - Please Print)

(Owner's Signature)

(Owner's Mailing Address)

(City)

(State)

(Zip Code)

(Owner's Name - Please Print)

(Owner's Signature)

(Owner's Mailing Address)

(City)

(State)

(Zip Code)

(Owner's Name - Please Print)

(Owner's Signature)

(Owner's Mailing Address)

(City)

(State)

(Zip Code)

18 U.S.C. 1001 and 43 U.S.C. 1212 make it a crime for any person knowingly and willfully to make to any department or agency of the United States any false, fictitious or fraudulent statements or representations as to any matter within its jurisdiction.

INSTRUCTIONS

1. This certification is made under the provisions of 43 U.S.C. § 1744 and 30 U.S.C. §28-28k and the regulations thereunder (43 CFR Part 3830).
2. The claimant(s) must fill in the dates in paragraph 1 for the beginning and ending of the assessment year for which this waiver is sought.
3. The claimant(s) must fill in the date in paragraph 2 for the beginning of the assessment year for which this waiver is sought.
4. All claim and site names and BLM serial numbers must be listed for the mining claims, mill sites, and tunnel sites for which the waiver is sought.
5. All owners of the mining claims, mill sites, and tunnel sites and their addresses must be given.
6. This waiver form must be signed by all the claimants or their designated agent, in original form. If an agent is designated, a notarized designation of agent, signed by all of the claimants with proper address given, must be submitted with this waiver.
7. This form must be filed no later than September 1st for the upcoming assessment year in the BLM State Office where the mining claims or sites are recorded, or the waiver cannot be granted by the BLM. (Example: To obtain a waiver for the assessment year 2012, which begins on September 1, 2011, you must qualify for and file for a waiver no later than September 1, 2011, in the proper BLM State Office.)
8. For all mining claims which require assessment work, you must record an affidavit of labor on or before the December 30th immediately following the filing of this waiver. For all other mining claims or sites waived, you must record a notice of intent to hold on or before the December 30th immediately following the filing of this waiver.
9. Mill and tunnel sites may also be listed on this waiver and be waived from payment of the maintenance fee. A notice of intent to hold for these sites is required to be filed by the December 30th following the filing of this waiver.

FOR OFFICIAL USE ONLY

2

Form 3830-2
(January 2017)UNITED STATES
DEPARTMENT OF THE INTERIOR
BUREAU OF LAND MANAGEMENT

MAINTENANCE FEE WAIVER CERTIFICATION

SEE INSTRUCTIONS ON PAGE 2

AMC 56874

85448

132981

FORM APPROVED 327929
OMB NO. 1004-0114
Expires: January 31, 2020

1. This small miner waiver is filed for the assessment year beginning on September 1, 2017 and ending on September 1, 2018.
2. The undersigned and all related parties owned ten or fewer mining claims, mill, or tunnel sites located and maintained on Federal lands in the United States of America on September 1, 2017.
3. The undersigned have performed the assessment work required by law for each mining claim listed prior to filing this waiver and understand that by filing this form, the undersigned must file an affidavit of assessment work with the Bureau of Land Management (BLM) by the December 30th following the filing of this waiver.
4. The undersigned understand that if the assessment work obligation has not yet come due under 30 U.S.C. 28 (for those claims in their first assessment year only), a notice of intent to hold reciting this condition must be recorded by the December 30th following the filing of this waiver.
5. The undersigned understand that mill and tunnel sites may also be listed on this waiver and be waived from payment of the maintenance fee, and that a notice of intent to hold for these sites is required to be filed with the BLM by the December 30th following the filing of this waiver.
6. The undersigned understand and acknowledge that pursuant to 43 U.S.C. 1212 and 18 U.S.C. 1001, the filing or recording of a false, fictitious, or fraudulent document with the BLM may result in a fine of up to \$250,000, a prison term not to exceed five years, or both.
7. The mining claims, mill or tunnel sites for which this waiver from payment of the maintenance fees is requested are:

CLAIM OR SITE NAME	BLM RECORDATION SERIAL NUMBER
1. White Pumice	✓ AMC # 56874
2. Black Pumice Nr. 1	AMC # 56875
3. White Pozzuolan # 1	AMC # 56876
4. White Pozzuolan # 2	AMC # 56877
5. Pozzuolan No. 3	AMC # 56878
6. Spencer's Tunnel	AMC # 85448
7. Hilde's Millsite	AMC # 85449
8. McCormick Moonsand # 1	AMC # 85450
9. Sarah John	AMC # 327929
10. Little Melvin	AMC # 132981

The owner(s) (claimants) of the above mining claims and sites are:

North Country Land & Development Company

(Owner's Name - Please Print)

Elizabeth A. Noble, Sec-Treas.
North Country Land & Dev. Co.
Elizabeth A. Noble, Sec-Treas.

(Owner's Signature)

11004 W. Wikieup Lane

(Owner's Mailing Address)

SanCoty

(City)

AZ

(State)

85373

(Zip Code)

(Owner's Name - Please Print)

(Owner's Signature)

(Owner's Mailing Address)

(City)

(State)

(Zip Code)

(Owner's Name - Please Print)

(Owner's Signature)

(Owner's Mailing Address)

(City)

(State)

(Zip Code)

(Owner's Name - Please Print)

(Owner's Signature)


(Owner's Mailing Address)

(City)

(State)

(Zip Code)

(Continued on page 2)



483
ENTERED
SEP 05 2017
BY: [Signature]

[Handwritten signature]


(Owner's Name - Please Print)	(Owner's Signature)		
(Owner's Mailing Address)	(City)	(State)	(Zip Code)
(Owner's Name - Please Print)	(Owner's Signature)		
(Owner's Mailing Address)	(City)	(State)	(Zip Code)
(Owner's Name - Please Print)	(Owner's Signature)		
(Owner's Mailing Address)	(City)	(State)	(Zip Code)
(Owner's Name - Please Print)	(Owner's Signature)		
(Owner's Mailing Address)	(City)	(State)	(Zip Code)

18 U.S.C. 1001 and 43 U.S.C. 1212 make it a crime for any person knowingly and willfully to make to any department or agency of the United States any false, fictitious or fraudulent statements or representations as to any matter within its jurisdiction.

INSTRUCTIONS

1. This certification is made under the provisions of 43 U.S.C. § 1744 and 30 U.S.C. §28-28k and the regulations thereunder (43 CFR Part 3830).
2. The claimant(s) must fill in the dates in paragraph 1 for the beginning and ending of the assessment year for which this waiver is sought.
3. The claimant(s) must fill in the date in paragraph 2 for the beginning of the assessment year for which this waiver is sought.
4. All claim and site names and BLM serial numbers must be listed for the mining claims, mill sites, and tunnel sites for which the waiver is sought.
5. All owners of the mining claims, mill sites, and tunnel sites and their addresses must be given.
6. This waiver form must be signed by all the claimants or their designated agent, in original form. If an agent is designated, a notarized designation of agent, signed by all of the claimants with proper address given, must be submitted with this waiver.
7. This form must be filed no later than September 1st for the upcoming assessment year in the BLM State Office where the mining claims or sites are recorded, or the waiver cannot be granted by the BLM. (Example: To obtain a waiver for the assessment year 2012, which begins on September 1, 2011, you must qualify for and file for a waiver no later than September 1, 2011, in the proper BLM State Office.)
8. For all mining claims which require assessment work, you must record an affidavit of labor on or before the December 30th immediately following the filing of this waiver. For all other mining claims or sites waived, you must record a notice of intent to hold on or before the December 30th immediately following the filing of this waiver.
9. Mill and tunnel sites may also be listed on this waiver and be waived from payment of the maintenance fee. A notice of intent to hold for these sites is required to be filed by the December 30th following the filing of this waiver.

State of Arizona County of Maricopa
 Subscribed and sworn before me on 8/8/2017
Felicia Akao (Date)
Felicia Akao
 (Notary Signature)



FOR OFFICIAL USE ONLY

RECEIVED
 BLM STATE OFFICE
 PHOENIX, ARIZONA
 2017 AUG -9 P 2:58

When Recorded Return Document to:

Elizabeth A. Noble
North Country Land & Development Co.
11004 W. Wikieup Lane
Sun City, AZ 85373

☐ Check here if this is a change of address.

Telephone: 623-566-5864

E-mail address: melhilde@aol.com

56874
132981
327929
85448

AFFIDAVIT OF PERFORMANCE OF ANNUAL WORK

1. State of Arizona, County of Coconino ss:

2. I (Name) Elizabeth A. Noble, Sec. Treas., NCL&D

3. Reside at (Address) 11004 W. Wikieup Lane

BLM
Date
Stamp

City Sun City County Maricopa

State AZ Zip 85373 being duly sworn, depose and say that I am a citizen of the United States, more than eighteen years of age, and that all of the facts set forth in this affidavit, subject to the provisions and penalties of 18 U.S.C. 1001 pertaining to the filing of false, fictitious, or fraudulent statements with the United States, are true and correct according to the best of my knowledge, information and belief.

4. Owner's name and address (If not shown in Items 1-3 above). North Country Land & Development Co. (NCL&D), 11004 W. Wikieup Lane, Sun City, AZ 85373

5. That I am personally acquainted with the mining claim(s). The work and improvements were made by and at the expense of the owner(s) of said claim(s). Said contiguous group of claims, listed on this document, are situated in the

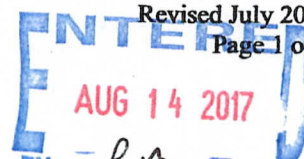
(optional) Mining District; _____ County, Arizona.

Line No.	AMC NUMBER	CLAIM/SITE NAME	COUNTY RECORDER DATA (If available)	TWP	RNG	SEC
1	56874	White Pumice	416, p. 2	23N	8E	9
2	56875	Black Pumice No. 1	416, p. 5	23N	8E	9
3	56876	White Pozzuolan #1	416, p. 3	23N	8E	9
4	56877	White Pozzuolan #2	416, p. 4	23N	8E	9
5	56878	Pozzuolan No. 3	416, p. 1	23N	8E	9
6	132981	Little Melvin	838, p. 171	23N	8E	9


Form: MCF108

Revised July 2014

Page 1 of 2



AFFIDAVIT OF PERFORMANCE OF ANNUAL WORK – page 2



7	327929	Sarah John	1613, p. 873	23N	8E	9
8	85448	Spencer's Tunnel	436, p. 473	23N	7E	24
9	85450	McLormick Moensand	436, p. 472	23N	7E	24
10						

6. That between the dates starting at 12 o'clock noon on September 1, 20 16 and ending at 12 o'clock noon on September 1, 20 17 at least \$ 900⁰⁰ dollars worth of work and improvements were done and performed upon said claim(s) or upon one or more of a contiguous group of claims for the benefit of all, wholly or partly outside of a contiguous group of claims for the benefit of all, not including the location work.

7. That the following persons were employed to perform the work and improvements described herein: _____

John M. Noble, Ken W. Noble, Elizabeth A. Noble, Cemex, USA

8. That the work and improvements performed were: roadwork and maintenance,
excavating, stripping, processing, and removal of
materials, removal of downed deadwood and brush.


9. Dated: 8 Aug 2017 Signature: Elizabeth A. Noble for North Country Land & Co.

SUBSCRIBED AND SWORN TO before me, a Notary Public, this 8th day of AUGUST 20 17

By: Elizabeth A Noble

Notary Public [Signature]

My Commission Expires 09/04/2018



Bureau of Land Management
Arizona State Office
www.blm.gov/az

No. of Claims: 10 x \$10 = 100

Check No.: 9373 Init. [Signature]

Receipt No.: 3931536

For BLM Use Only

NOTICE OF INTENTION TO HOLD MINING CLAIMS/SITES

When Recorded Return Document to:

Elizabeth A. Noble
North Country Land Development Co.
11004 W. Wikicup Lane
Sun City, AZ 85373

☐ Check here if this is a change of address.Telephone: 623-566-5864E-mail Address: melhilde@aol.comBLM
Date
StampRECEIVED
BLM - PHOENIX
2017 AUG - 9 PM 2:58
PHOENIX, ARIZONA

I (We) intend to hold the claim(s) and/or site(s) listed below for the calendar year 2017, and I (We) have filed or will file a Notice of Intent to Hold in the county where the claim (s) is located.

Reason for filing a Notice of Intent to Hold instead of an assessment work filing (check one):

- ☐ Maintenance fee was paid to maintain claim(s) during this assessment year.
☒ Mill or tunnel sites.
☐ Claim(s) was located during the current assessment year.
☐ BLM has deferred assessment work (attach copy of decision granting deferment, or pending petition for deferment including date petition was filed.)

Line No.	AMC NUMBER	CLAIM/SITE NAME	COUNTY RECORDER DATA (If available)	TWP	RNG	SEC
1	85449	Hilde's Millsite	436, p. 473	23N	7E	24
2						
3						
4						
5						
6						
7						
8						
9						
10						

NOTICE OF INTENTION TO HOLD MINING CLAIMS/SITES
page 2

BLM
Date
Stamp


2017 AUG - 9 P 2:58
ARIZONA

1. State of Arizona, County of Coconino
2. I (Name) Elizabeth A. Noble, Sec-Treas. North Country Land & Development Co.
3. Reside at (Address) 11004 W. Wikieup Lane
City Sun City County Maricopa State AZ Zip 85373 being duly sworn, depose and say that I am a citizen of the United States, more than eighteen years of age, that all of the facts set forth in this notice, subject to the provisions and penalties of 18 U.S.C. 1001 pertaining to the filing of false, fictitious, or fraudulent statements with the United States, are true and correct according to the best of my knowledge, information and belief.
4. Owner's name and address (If not shown in Items 1-3 above) North Country Land & Development Company, 11004 W. Wikieup Lane, Sun City, AZ 85373
5. Dated 8 Aug 2017 Signature: Elizabeth A. Noble, Sec-Treas., for North Country Land & Devt. Co.

Bureau of Land Management
Arizona State Office
www.blm.gov/az

No. of Claims: _____ x \$10 = _____
Check No: _____ Init. _____
Receipt No.: _____
For BLM Use Only

State of Arizona County of Maricopa
Subscribed and sworn before me on 8/8/2017
(Date)
[Signature]
(Notary Signature)



North Country Land and Development Co.
Elizabeth A. Noble
11004 W. Wikieup Lane
Sun City, AZ 85373

8 August 2017

Bureau of Land Management
Arizona State Office
1 N. Central Ave.
Suite 800
Phoenix, AZ 85004-4427

Dear Madams/Sirs;

Please find enclosed a Maintenance Fee Waiver Certification, Affidavit of Performance of Annual Work, Notice of Intention to Hold, check number 9373 in the amount of \$100 to cover fees for 10 mining claims held by North Country Land and Development Co., AMC #s 56874-56878, 85448-85450, 327929, and 132981, as required annually.

Please return all stamped/dated documents to the address listed above once they have been processed.


Thank you,



Elizabeth A. Noble
Secretary-Treasurer
North Country Land and Development Co.
928-853-7207
623-566-5864
11004 W. Wikieup Lane
Sun City, AZ 85373

RECEIVED
2017 AUG -9 PM 2:59
BUREAU OF LAND MANAGEMENT
ARIZONA

11004 W. Wikieup Lane
Sun City, AZ 85373



7017 1000 0000 5467 7292



1013



85004

U.S. POSTAGE
PAID
SUN CITY, AZ
85351
AUG 08, 17
AMOUNT

\$6.80

R2303S104570-03

BLM
AZ. State Office
1 N. Central Ave.
Suite 800
Phoenix, AZ
85004-4427

85004-442700

PHOENIX, ARIZONA
AUG - 9
2011

**United States Department of the Interior
Bureau of Land Management**

DIV OF LANDS, MINRLS & ENERGY

ONE N CENTRAL AVE

PHOENIX, AZ 85004 -4427

Phone: 602-417-9200

Receipt

No: 3931536

Transaction #: 4041104	
Date of Transaction: 08/10/2017	
CUSTOMER:	
NORTH COUNTRY LAND AND DEVELOPMENT CO 11004 W WIKIEUP LN SUN CITY, AZ 85373-4317 US	

LINE #	QTY	DESCRIPTION	REMARKS	UNIT PRICE	TOTAL
1	1.00	LOCATABLE MINERALS / MINING CLAIMS- NOT NEW-UNADJUD, ONE AUTH NO. ONLY / MINING CLAIM MONEY RECEIVED CASES: AMC56874/\$100.00	POL 2017/10 WAV NOI 2017/1	- n/a -	100.00
TOTAL:					\$100.00

PAYMENT INFORMATION				
1	AMOUNT:	100.00	POSTMARKED:	08/08/2017
	TYPE:	CHECK	RECEIVED:	08/09/2017
	CHECK NO:	9373		
	NAME:	NORTH COUNTRY LAND AND DEVELOPMENT CO INC 11004 W WIKIEUP LN SUN CITY AZ 85373-4317 US		

REMARKS

This receipt was generated by the automated BLM Collections and Billing System and is a paper representation of a portion of the official electronic record contained therein.

UNITED STATES
DEPARTMENT OF THE INTERIOR
BUREAU OF LAND MANAGEMENT

MAINTENANCE FEE WAIVER CERTIFICATION

SEE INSTRUCTIONS ON PAGE 2

221

PB

Amc 56874
Amc 85448
Amc 132981

FORM APPROVED
OMB NO. 1004-0114
Expires: October 31, 2016

Amc 327929

1. This small miner waiver is filed for the assessment year beginning on September 1, 2016 and ending on September 1, 2017.
2. The undersigned and all related parties owned ten or fewer mining claims, mill, or tunnel sites located and maintained on Federal lands in the United States of America on September 1, 2016.
3. The undersigned have performed the assessment work required by law for each mining claim listed prior to filing this waiver and understand that by filing this form, the undersigned must file an affidavit of assessment work with the Bureau of Land Management (BLM) by the December 30th following the filing of this waiver.
4. The undersigned understand that if the assessment work obligation has not yet come due under 30 U.S.C. 28 (for those claims in their first assessment year only), a notice of intent to hold reciting this condition must be recorded by the December 30th following the filing of this waiver.
5. The undersigned understand that mill and tunnel sites may also be listed on this waiver and be waived from payment of the maintenance fee, and that a notice of intent to hold for these sites is required to be filed with the BLM by the December 30th following the filing of this waiver.
6. The undersigned understand and acknowledge that pursuant to 43 U.S.C. 1212 and 18 U.S.C. 1001, the filing or recording of a false, fictitious, or fraudulent document with the BLM may result in a fine of up to \$250,000, a prison term not to exceed five years, or both.
7. The mining claims, mill or tunnel sites for which this waiver from payment of the maintenance fees is requested are:

CLAIM OR SITE NAME	BLM RECORDATION SERIAL NUMBER
1. White Pumice	AMC # 56874
2. Black Pumice Nr. 1	AMC # 56875
3. White Pozzuolan # 1	AMC # 56876
4. White Pozzuolan # 2	AMC # 56877
5. Pozzuolan No. 3	AMC # 56878
6. Spencer's Tunnel	AMC # 85448
7. Hilde's Millsite	AMC # 85449
8. McCormick Moonsand # 1	AMC # 85450
9. Sarah John	AMC # 327929
10. Little Melvin	AMC # 132981

The owner(s) (claimants) of the above mining claims and sites are:

North Country Land & Development Company

(Owner's Name - Please Print)

11004 W. Wikieup Lane

(Owner's Mailing Address)

(Owner's Name - Please Print)

(Owner's Mailing Address)

(Owner's Name - Please Print)

(Owner's Mailing Address)

(Owner's Name - Please Print)

(Owner's Mailing Address)

Elizabeth A. Noble

Elizabeth A. Noble, Pres., NCL&D
Elizabeth A. Noble, Pres., for NCL&D
Sun City AZ 85373
(City) (State) (Zip Code)

(Owner's Signature)

(City)

(State)

(Zip Code)

(Owner's Signature)

(City)

(State)

(Zip Code)

(Owner's Signature)

(City)

(State)

(Zip Code)

(Continued on page 2)

AC 247 REMOVED
ENTERED SEP 21 2016

WVR cured. PB

RECEIVED
BLM STATE OFFICE
2016 SEP 21 P 2:30
PHOENIX, ARIZONA

(Owner's Name - Please Print)

(Owner's Signature)

(Owner's Mailing Address)

(City)

(State)

(Zip Code)

(Owner's Name - Please Print)

(Owner's Signature)

(Owner's Mailing Address)

(City)

(State)

(Zip Code)

(Owner's Name - Please Print)

(Owner's Signature)

(Owner's Mailing Address)

(City)

(State)

(Zip Code)

(Owner's Name - Please Print)

(Owner's Signature)

(Owner's Mailing Address)

(City)

(State)

(Zip Code)

18 U.S.C. 1001 and 43 U.S.C. 1212 make it a crime for any person knowingly and willfully to make to any department or agency of the United States any false, fictitious or fraudulent statements or representations as to any matter within its jurisdiction.

INSTRUCTIONS

1. This certification is made under the provisions of 43 U.S.C. § 1744 and 30 U.S.C. §28-28k and the regulations thereunder (43 CFR Part 3830).
2. The claimant(s) must fill in the dates in paragraph 1 for the beginning and ending of the assessment year for which this waiver is sought.
3. The claimant(s) must fill in the date in paragraph 2 for the beginning of the assessment year for which this waiver is sought.
4. All claim and site names and BLM serial numbers must be listed for the mining claims, mill sites, and tunnel sites for which the waiver is sought.
5. All owners of the mining claims, mill sites, and tunnel sites and their addresses must be given.
6. This waiver form must be signed by all the claimants or their designated agent, in original form. If an agent is designated, a notarized designation of agent, signed by all of the claimants with proper address given, must be submitted with this waiver.
7. This form must be filed no later than September 1st for the upcoming assessment year in the BLM State Office where the mining claims or sites are recorded, or the waiver cannot be granted by the BLM. (Example: To obtain a waiver for the assessment year 2012, which begins on September 1, 2011, you must qualify for and file for a waiver no later than September 1, 2011, in the proper BLM State Office.)
8. For all mining claims which require assessment work, you must record an affidavit of labor on or before the December 30th immediately following the filing of this waiver. For all other mining claims or sites waived, you must record a notice of intent to hold on or before the December 30th immediately following the filing of this waiver.
9. Mill and tunnel sites may also be listed on this waiver and be waived from payment of the maintenance fee. A notice of intent to hold for these sites is required to be filed by the December 30th following the filing of this waiver.

RECEIVED
BLM AZ STATE OFFICE
2016 SEP 21 P 2:00
PHOENIX, ARIZONA

FOR OFFICIAL USE ONLY

NCLVD
11004 W. Wickenburg Lane
Sun City, AZ
85373

PHOENIX AZ 852

20 SEP 2016 PM 3:1



BLM - AZ State Office
1 N. Central Ave.
Phoenix, AZ
85004-4427


PHOENIX, ARIZONA

2016 SEP 21 P 2:30

RECEIVED
BLM AZ STATE OFFICE

* Att: Pauline Brown *

85004-441409



UNITED STATES
DEPARTMENT OF THE INTERIOR
BUREAU OF LAND MANAGEMENT
MAINTENANCE FEE WAIVER CERTIFICATION

221

AG

56874
85448
132981

FORM APPROVED
OMB NO. 1004-0114
Expires: October 31, 2016
327929

SEE INSTRUCTIONS ON PAGE 2

1. This small miner waiver is filed for the assessment year beginning on September 1, 2016 and ending on September 1, 2017.
2. The undersigned and all related parties owned ten or fewer mining claims, mill, or tunnel sites located and maintained on Federal lands in the United States of America on September 1, 2016.
3. The undersigned have performed the assessment work required by law for each mining claim listed prior to filing this waiver and understand that by filing this form, the undersigned must file an affidavit of assessment work with the Bureau of Land Management (BLM) by the December 30th following the filing of this waiver.
4. The undersigned understand that if the assessment work obligation has not yet come due under 30 U.S.C. 28 (for those claims in their first assessment year only), a notice of intent to hold reciting this condition must be recorded by the December 30th following the filing of this waiver.
5. The undersigned understand that mill and tunnel sites may also be listed on this waiver and be waived from payment of the maintenance fee, and that a notice of intent to hold for these sites is required to be filed with the BLM by the December 30th following the filing of this waiver.
6. The undersigned understand and acknowledge that pursuant to 43 U.S.C. 1212 and 18 U.S.C. 1001, the filing or recording of a false, fictitious, or fraudulent document with the BLM may result in a fine of up to \$250,000, a prison term not to exceed five years, or both.
7. The mining claims, mill or tunnel sites for which this waiver from payment of the maintenance fees is requested are:

CLAIM OR SITE NAME	BLM RECORDATION SERIAL NUMBER
1. White Pumice	AMC # 56874 ✓
2. Black Pumice Nr. 1	AMC # 56875
3. White Pozzuolan # 1	AMC # 56876
4. White Pozzuolan # 2	AMC # 56877
5. Pozzuolan No. 3	AMC # 56878
6. Spencer's Tunnel	AMC # 85448
7. Hilde's Millsite	AMC # 85449
8. McCormick Moonsand # 1	AMC # 85450
9. Sarah John	AMC # 327929
10. Little Melvin	AMC # 132981

The owner(s) (claimants) of the above mining claims and sites are:

North Country Land & Development Company

(Owner's Name - Please Print)

11004 W. Wikieup Lane

(Owner's Mailing Address)

Elizabeth Noble
(Owner's Signature)

Sun City

(City)

AZ

(State)

85373

(Zip Code)

(Owner's Name - Please Print)

(Owner's Mailing Address)

(Owner's Signature)

(City)

(State)

(Zip Code)

(Owner's Name - Please Print)

(Owner's Mailing Address)

(Owner's Signature)

(City)

(State)

(Zip Code)

(Owner's Name - Please Print)

(Owner's Mailing Address)

(Owner's Signature)

(City)

(State)

(Zip Code)

(Continued on page 2)

BY: *km*

RECEIVED
BLM AZ STATE OFFICE
2016 AUG 11 P 3:13
PHOENIX, ARIZONA

<div style="border-bottom: 1px solid black; margin-bottom: 5px;"></div> <div style="border-bottom: 1px solid black; margin-bottom: 5px;"></div> <div style="border-bottom: 1px solid black; margin-bottom: 5px;"></div> <div style="border-bottom: 1px solid black; margin-bottom: 5px;"></div> <div style="border-bottom: 1px solid black; margin-bottom: 5px;"></div> <div style="border-bottom: 1px solid black; margin-bottom: 5px;"></div> <div style="border-bottom: 1px solid black; margin-bottom: 5px;"></div> <div style="border-bottom: 1px solid black; margin-bottom: 5px;"></div> <div style="border-bottom: 1px solid black; margin-bottom: 5px;"></div> <div style="border-bottom: 1px solid black; margin-bottom: 5px;"></div>	<div style="border-bottom: 1px solid black; margin-bottom: 5px;"></div> <div style="border-bottom: 1px solid black; margin-bottom: 5px;"></div> <div style="border-bottom: 1px solid black; margin-bottom: 5px;"></div> <div style="border-bottom: 1px solid black; margin-bottom: 5px;"></div> <div style="border-bottom: 1px solid black; margin-bottom: 5px;"></div> <div style="border-bottom: 1px solid black; margin-bottom: 5px;"></div> <div style="border-bottom: 1px solid black; margin-bottom: 5px;"></div> <div style="border-bottom: 1px solid black; margin-bottom: 5px;"></div> <div style="border-bottom: 1px solid black; margin-bottom: 5px;"></div> <div style="border-bottom: 1px solid black; margin-bottom: 5px;"></div>
---	---

RECEIVED
 BLM AZ STATE OFFICE
 2016 AUG 11 P 3:14
 PHOENIX, ARIZONA

18 U.S.C. 1001 and 43 U.S.C. 1212 make it a crime for any person knowingly and willfully to make to any department or agency of the United States any false, fictitious or fraudulent statements or representations as to any matter within its jurisdiction.

INSTRUCTIONS

1. This certification is made under the provisions of 43 U.S.C. § 1744 and 30 U.S.C. §28-28k and the regulations thereunder (43 CFR Part 3830).
2. The claimant(s) must fill in the dates in paragraph 1 for the beginning and ending of the assessment year for which this waiver is sought.
3. The claimant(s) must fill in the date in paragraph 2 for the beginning of the assessment year for which this waiver is sought.
4. All claim and site names and BLM serial numbers must be listed for the mining claims, mill sites, and tunnel sites for which the waiver is sought.
5. All owners of the mining claims, mill sites, and tunnel sites and their addresses must be given.
6. This waiver form must be signed by all the claimants or their designated agent, in original form. If an agent is designated, a notarized designation of agent, signed by all of the claimants with proper address given, must be submitted with this waiver.
7. This form must be filed no later than September 1st for the upcoming assessment year in the BLM State Office where the mining claims or sites are recorded, or the waiver cannot be granted by the BLM. (Example: To obtain a waiver for the assessment year 2012, which begins on September 1, 2011, you must qualify for and file for a waiver no later than September 1, 2011, in the proper BLM State Office.)
8. For all mining claims which require assessment work, you must record an affidavit of labor on or before the December 30th immediately following the filing of this waiver. For all other mining claims or sites waived, you must record a notice of intent to hold on or before the December 30th immediately following the filing of this waiver.
9. Mill and tunnel sites may also be listed on this waiver and be waived from payment of the maintenance fee. A notice of intent to hold for these sites is required to be filed by the December 30th following the filing of this waiver.

FOR OFFICIAL USE ONLY

Customer Name Update Screen

System ID:MC

Name: NORTH COUNTRY LAND&DEV

Lookup

Proprietor #: 53558

Renumber To:

Category: C - CORPORATION ▾

Address: 11004 W WIKIEUP LN

City: SUN CITY

State: AZ

Lookup

Zip: 853734317

☐ UNDELIVERABLE

Email:

Phone: 623-566-5864 ✓

12:04 PM
Spoke w/ Elizabeth Nobel
will send a corrected WVR.

Save

Save/Override DataFlux

Delete

Renumber

RECEIVED
BLM AZ STATE OFFICE

2016 AUG 11 P 3:13

PHOENIX, ARIZONA

North Country Land and Development Co.

Elizabeth A. Noble
11004 W. Wikieup Lane
Sun City, AZ 85373

8 August 2016

56874
85448
132981
327929

Bureau of Land Management
Arizona State Office
1 N. Central Ave.
Suite 800
Phoenix, AZ 85004-4427

Dear Madams/Sirs;

Please find enclosed a Maintenance Fee Waiver Certification, an Affidavit of Performance of Annual Work, and a Notice of Intention to Hold, along with check number 9194 in the amount of \$100 to cover fees for 10 mining claims held by North Country Land and Development Co., AMC #s 56874-56878, 85448-85450, 327929, and 132981, as required annually.

Please return all stamped/dated documents to the address listed above once they have been processed. Also, please note, that this address is a new address for North Country Land and Development Company. Please update your records to reflect this change. We appreciate your efforts on our behalf in this regard.

Thank you,



Elizabeth A. Noble
President
North Country Land and Development Co.
928-853-7207
11004 W. Wikieup Lane
Sun City, AZ 85373

*Please note addl. ck. # 9196 for \$10 for NOIH for
AMC # 85449 as per Phyllis, BLM rep., on 8/9/16.*

When Recorded Return Document is to:

Elizabeth A. Noble
North Country Land & Development Co.
11004 W. Wikieup Ln
Sun City, Az. 85373

☒ Check here if this is a change of address.

Telephone: 623-566-5864

E-mail address: melhilde@aol.com

RECEIVED
BLM AZ STATE OFFICE
2016 AUG 11 P 3:14
PHOENIX, ARIZONA

AFFIDAVIT OF PERFORMANCE OF ANNUAL WORK

1. State of Arizona, County of Coconino ss:

2. I (Name) Elizabeth A. Noble, President NCL&D

3. Reside at (Address) 11004 W. Wikieup Ln

City Sun City County Maricopa

State AZ Zip 85373 being duly sworn, depose and say that I am a citizen of the United States, more than eighteen years of age, and that all of the facts set forth in this affidavit, subject to the provisions and penalties of 18 U.S.C. 1001 pertaining to the filing of false, fictitious, or fraudulent statements with the United States, are true and correct according to the best of my knowledge, information and belief.

4. Owner's name and address (If not shown in Items 1-3 above). North Country Land & Development Co. 11004 W. Wikieup Ln, Sun City, Az. 85373

5. That I am personally acquainted with the mining claim(s). The work and improvements were made by and at the expense of the owner(s) of said claim(s). Said contiguous group of claims, listed on this document, are situated in the

Flagstaff (optional) Mining District; Coconino County, Arizona.

Line No.	AMC NUMBER	CLAIM/SITE NAME	COUNTY RECORDER DATA (If available)	TWP	RNG	SEC
1	56874	White Pumice	416, p. 2	23N	8E	9
2	56875	Black Pumice Nr. 1	416, p. 5	23N	8E	9
3	56876	White Pozzuolan #1	416, p. 3	23N	8E	9
4	56877	White Pozzuolan #2	416, p. 4	23N	8E	9
5	56878	Pozzuolan No. 3	416, p. 1	23N	8E	9
6	132981	Little Melvin	838, p. 171	23N	8E	9

RECEIVED
BLM AZ STATE OFFICE
2016 AUG 11 P 3 14
PHOENIX, ARIZONA
BLM
Date
Stamp

7	327929	Sarah John	1613, p. 873	23N	8E	9
8	85448	Spencer's Tunnel	436, p. 473	23N	7E	24
9	85450	McCormick Mensard #1	436, p. 472	23N	7E	24
10						

6. That between the dates starting at 12 o'clock noon on September 1, 20 15 and ending at 12 o'clock noon on September 1, 20 16 at least \$ 900.00 dollars worth of work and improvements were done and performed upon said claim(s) or upon one or more of a contiguous group of claims for the benefit of all, wholly or partly outside of a contiguous group of claims for the benefit of all, not including the location work.

7. That the following persons were employed to perform the work and improvements described herein: _____

John M. Noble, Ken W. Noble, Elizabeth A. Noble, Cemex USA

8. That the work and improvements performed were: roadwork and maintenance, excavating, stripping, removal of materials, removal of downed deadwood and brush.


9. Dated: 8/9/16 Signature: Elizabeth A. Noble, Pres., North Country Land & Development Co.

SUBSCRIBED AND SWORN TO before me, a Notary Public, this 9th day of August 2016

By: Elizabeth A. Noble

Notary Public [Signature]

My Commission Expires 3-31-19



Bureau of Land Management
Arizona State Office
www.blm.gov/az

No. of Claims: 9 x \$10 = \$90.00
Check No.: 9194 Init. [Signature]
Receipt No.: 3628644
For BLM Use Only

Form: MCF108
Revised July 2014
Page 2 of 2

NOTICE OF INTENTION TO HOLD MINING CLAIMS/SITES

When Recorded Return Document to:

Elizabeth A. Noble
North Country Land & Development Co.
11004 W. Wikieup Lane
Sun City, Az. 85373

BLM
Date
StampRECEIVED
BLM AZ STATE OFFICE
2016 AUG 11 P 3:14
PHOENIX, ARIZONA☒ Check here if this is a change of address.Telephone: 603-566-5864E-mail Address melhilde@aol.com

I (We) intend to hold the claims(s) and/or site(s) listed below for the calendar year 20 16, and I (We) have filed or will file a Notice of Intent to Hold in the county where the claim (s) is located.

Reason for filing a Notice of Intent to Hold instead of an assessment work filing (check one):

- ☐ Maintenance fee was paid to maintain claim(s) during this assessment year.
☒ Mill or tunnel sites.
☐ Claim(s) was located during the current assessment year.
☐ BLM has deferred assessment work (attach copy of decision granting deferment, or pending petition for deferment including date petition was filed.)


Line No.	AMC NUMBER	CLAIM/SITE NAME	COUNTY RECORDER DATA (If available)	TWP	RNG	SEC
1	85449	Hilde's Millsite	436, p 473	23N	7E	24
2						
3						
4						
5						
6						
7						
8						
9						
10						

Form: MCF110

Revised Jan.2006

Page 1 of 2

NOTICE OF INTENTION TO HOLD MINING CLAIMS/SITES
page 2




1. State of Arizona, County of Coconino
2. I (Name) Elizabeth A. Noble, President, North Country Land & Development Co.
3. Reside at (Address) 11004 W. Wikicup Ln
City Sun City County Maricopa State Az Zip 85373 being duly sworn, depose and say that I am a citizen of the United States, more than eighteen years of age, that all of the facts set forth in this notice, subject to the provisions and penalties of 18 U.S.C. 1001 pertaining to the filing of false, fictitious, or fraudulent statements with the United States, are true and correct according to the best of my knowledge, information and belief.
4. Owner's name and address (If not shown in Items 1-3 above). North Country Land and Development Co., 11004 W. Wikicup Ln, Sun City, Az. 85373
5. Dated: 8/9/16 Signature: Elizabeth A. Noble, PMS., North Country Land & Development Co.

Bureau of Land Management
Arizona State Office
www.az.blm.gov

No. of Claims: 1 x \$10 = \$10.00
Check No: 9196 Init. ASL
Receipt No.: 3628644
For BLM Use Only

State of Arizona County of Maricopa
Subscribed and sworn before me on 8/9/16
(Date)
[Signature]
(Notary Signature) pg 2 of 2



Form: MCF110
Revised Jan. 2006
Page 2 of 2

United States Department of the Interior
Bureau of Land Management
DIV OF LANDS, MINRLS & ENERGY
ONE N CENTRAL AVE
PHOENIX, AZ 85004 -4427
Phone: 602-417-9200

Receipt

No: 3628644

Transaction #: 3732408

Date of Transaction: 08/12/2016

CUSTOMER:

NORTH COUNTRY LAND AND DEVELOPMENT CO
11004 W WIKIEUP LN
SUN CITY, AZ 85373-4317 US

LINE #	QTY	DESCRIPTION	REMARKS	UNIT PRICE	TOTAL
1	1.00	LOCATABLE MINERALS / MINING CLAIMS-NOT NEW-UNADJUD, ONE AUTH NO. ONLY / MINING CLAIM MONEY RECEIVED CASES: AMC56874/\$110.00	WAIVER 2017 - 10 / POL 2016 - 9 / NOI 2016 - 1	- n/a -	110.00
TOTAL:					\$110.00

REFUND
\$110.00
12/28/16
JD

PAYMENT INFORMATION

1	AMOUNT:	100.00	POSTMARKED:	08/09/2016
	TYPE:	CHECK	RECEIVED:	08/11/2016
	CHECK NO:	9194		
	NAME:	NORTH COUNTRY LAND AND DEVELOPMENT COMPANY 11004 W WIKIEUP LN SUN CITY AZ 85373-4317 US		
2	AMOUNT:	10.00	POSTMARKED:	08/09/2016
	TYPE:	CHECK	RECEIVED:	08/11/2016
	CHECK NO:	9196		
	NAME:	NORTH COUNTRY LAND AND DEVELOPMENT COMPANY 11004 W WIKIEUP LN SUN CITY AZ 85373-4317 US		

REMARKS

This receipt was generated by the automated BLM Collections and Billing System and is a paper representation of a portion of the official electronic record contained therein.

ENTERED
AUG 17 2016
BY: JD

Authorized Date09/12/2016

Instructions to AccountsAZ BLM REFUND TO NORTH COUNTRY LAND AND
DEVELOPMENT COMPANY \$10.00 FOR OVERPAYMENT ON
AMC56874 RECEIPT #3628644. IO

Login ID7196

Entry Date09/12/2016

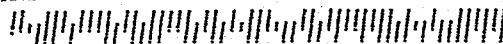
Total Amount\$10.00

NCL&D
11004 W. Wiki
Sun City, AZ
85373

RETURN RECEIPT
REQUESTED

Bureau of Land Mgmt
Arizona State Office
1 N. Central Ave.
Suite 800
Phoenix, AZ
85004-4427

CERTIFIED MAIL



7016 0910 0001 8277 3035



1022



85004

U.S. POSTAGE
PAID
SUN CITY, AZ
85351
AUG 09, 18
AMOUNT
\$7.15
R2304E105160-09

PHOENIX, ARIZONA

2016 AUG 11 P 3:13

RECEIVED
BLM AZ STATE OFFICE

UNITED STATES
DEPARTMENT OF THE INTERIOR
BUREAU OF LAND MANAGEMENT

MAINTENANCE FEE WAIVER CERTIFICATION

SEE INSTRUCTIONS ON PAGE 2

163

AA

132981 56874 85448

FORM APPROVED
OMB NO. 1004-0114
Expires: October 31, 2016

327929

1. This small miner waiver is filed for the assessment year beginning on September 1, 2015 and ending on September 1, 2016.
2. The undersigned and all related parties owned ten or fewer mining claims, mill, or tunnel sites located and maintained on Federal lands in the United States of America on September 1, 2015.
3. The undersigned have performed the assessment work required by law for each mining claim listed prior to filing this waiver and understand that by filing this form, the undersigned must file an affidavit of assessment work with the Bureau of Land Management (BLM) by the December 30th following the filing of this waiver.
4. The undersigned understand that if the assessment work obligation has not yet come due under 30 U.S.C. 28 (for those claims in their first assessment year only), a notice of intent to hold reciting this condition must be recorded by the December 30th following the filing of this waiver.
5. The undersigned understand that mill and tunnel sites may also be listed on this waiver and be waived from payment of the maintenance fee, and that a notice of intent to hold for these sites is required to be filed with the BLM by the December 30th following the filing of this waiver.
6. The undersigned understand and acknowledge that pursuant to 43 U.S.C. 1212 and 18 U.S.C. 1001, the filing or recording of a false, fictitious, or fraudulent document with the BLM may result in a fine of up to \$250,000, a prison term not to exceed five years, or both.
7. The mining claims, mill or tunnel sites for which this waiver from payment of the maintenance fees is requested are:

CLAIM OR SITE NAME	BLM RECORDATION SERIAL NUMBER
1. White Pumice ✓	AMC # 56874
2. Black Pumice Nr. 1	AMC # 56875
3. White Pozzuolan # 1	AMC # 56876
4. White Pozzuolan # 2	AMC # 56877
5. Pozzuolan No. 3	AMC # 56878
6. Spencer's Tunnel	AMC # 85448
7. Hilde's Millsite	AMC # 85449
8. McCormick Moonsand # 1	AMC # 85450
9. Sarah John	AMC # 327929
10. Little Melvin	AMC # 132981

The owner(s) (claimants) of the above mining claims and sites are:

North Country Land & Development Company

(Owner's Name - Please Print)

110 Le Arta Drive

(Owner's Mailing Address)

Elizabeth A. Noble, Pres. NCL&D
(Owner's Signature)

Henderson

(City)

NV

(State)

89074

(Zip Code)

(Owner's Name - Please Print)

(Owner's Mailing Address)

(Owner's Signature)

(City)

(State)

(Zip Code)

(Owner's Name - Please Print)

(Owner's Mailing Address)

(Owner's Signature)

(City)

(State)

(Zip Code)

(Owner's Name - Please Print)

(Owner's Mailing Address)

(Owner's Signature)

(City)

(State)

(Zip Code)

(Continued on page 2)

ENTERED
SEP 02 2015
BY: *fn*

RECEIVED
BLM AZ STATE OFFICE
2015 AUG 4 3:11 PM
PHOENIX ARIZONA

page 1
NW
9/2/2015
20

<div style="border-bottom: 1px solid black; padding-bottom: 5px;">(Owner's Name - Please Print)</div> <div style="border-bottom: 1px solid black; padding-bottom: 5px;">(Owner's Mailing Address)</div> <div style="border-bottom: 1px solid black; padding-bottom: 5px;">(Owner's Name - Please Print)</div> <div style="border-bottom: 1px solid black; padding-bottom: 5px;">(Owner's Mailing Address)</div> <div style="border-bottom: 1px solid black; padding-bottom: 5px;">(Owner's Name - Please Print)</div> <div style="border-bottom: 1px solid black; padding-bottom: 5px;">(Owner's Mailing Address)</div> <div style="border-bottom: 1px solid black; padding-bottom: 5px;">(Owner's Name - Please Print)</div> <div style="border-bottom: 1px solid black; padding-bottom: 5px;">(Owner's Mailing Address)</div>	<div style="border-bottom: 1px solid black; padding-bottom: 5px;">(Owner's Signature)</div> <div style="border-bottom: 1px solid black; padding-bottom: 5px;">(City) (State) (Zip Code)</div> <div style="border-bottom: 1px solid black; padding-bottom: 5px;">(Owner's Signature)</div> <div style="border-bottom: 1px solid black; padding-bottom: 5px;">(City) (State) (Zip Code)</div> <div style="border-bottom: 1px solid black; padding-bottom: 5px;">(Owner's Signature)</div> <div style="border-bottom: 1px solid black; padding-bottom: 5px;">(City) (State) (Zip Code)</div> <div style="border-bottom: 1px solid black; padding-bottom: 5px;">(Owner's Signature)</div> <div style="border-bottom: 1px solid black; padding-bottom: 5px;">(City) (State) (Zip Code)</div>
---	---

RECEIVED
 BLM STATE OFFICE
 2015 AUG - 4 P 3:11
 PHOENIX, ARIZONA


18 U.S.C. 1001 and 43 U.S.C. 1212 make it a crime for any person knowingly and willfully to make to any department or agency of the United States any false, fictitious or fraudulent statements or representations as to any matter within its jurisdiction.

INSTRUCTIONS

1. This certification is made under the provisions of 43 U.S.C. § 1744 and 30 U.S.C. §28-28k and the regulations thereunder (43 CFR Part 3830).
2. The claimant(s) must fill in the dates in paragraph 1 for the beginning and ending of the assessment year for which this waiver is sought.
3. The claimant(s) must fill in the date in paragraph 2 for the beginning of the assessment year for which this waiver is sought.
4. All claim and site names and BLM serial numbers must be listed for the mining claims, mill sites, and tunnel sites for which the waiver is sought.
5. All owners of the mining claims, mill sites, and tunnel sites and their addresses must be given.
6. This waiver form must be signed by all the claimants or their designated agent, in original form. If an agent is designated, a notarized designation of agent, signed by all of the claimants with proper address given, must be submitted with this waiver.
7. This form must be filed no later than September 1st for the upcoming assessment year in the BLM State Office where the mining claims or sites are recorded, or the waiver cannot be granted by the BLM. (Example: To obtain a waiver for the assessment year 2012, which begins on September 1, 2011, you must qualify for and file for a waiver no later than September 1, 2011, in the proper BLM State Office.)
8. For all mining claims which require assessment work, you must record an affidavit of labor on or before the December 30th immediately following the filing of this waiver. For all other mining claims or sites waived, you must record a notice of intent to hold on or before the December 30th immediately following the filing of this waiver.
9. Mill and tunnel sites may also be listed on this waiver and be waived from payment of the maintenance fee. A notice of intent to hold for these sites is required to be filed by the December 30th following the filing of this waiver.

page 2

State of Nevada County of Clark
 Subscribed and sworn before me on 07/28/2015
Anahit Anna Karapetyan (Date)
 (Notary Signature)



FOR OFFICIAL USE ONLY

North Country Land and Development Co.
Elizabeth A. Noble
110 Le Arta Drive
Henderson, NV 89074

31 July 2015

Bureau of Land Management
Arizona State Office
1 N. Central Ave.
Suite 800
Phoenix, AZ 85004-4427

Dear Madams/Sirs;

Please find enclosed a Maintenance Fee Waiver Certification, an Affidavit of Performance of Annual Work, and a Notice of Intention to Hold, along with check number 9070 in the amount of \$100 to cover fees for 10 mining claims held by North Country Land and Development Co., AMC #s 56874-56878, 85448-85450, 327929, and 132981, as required annually.

Please return all stamped/dated documents to the address listed above once they have been processed.

Thank you,



Elizabeth A. Noble
President
North Country Land and Development Co.

RECEIVED
BLM AZ STATE OFFICE
2015 AUG -4 P 3:10
PHOENIX, ARIZONA

When Recorded Return Document

Elizabeth A. Noble
North Countryland & Development Co.
110 Le Arta Drive
Henderson, NV 89074

56874
327929
132981

☐ Check here if this is a change of address.

Telephone: 702-454-0260

E-mail address: melhilde@aol.com

AFFIDAVIT OF PERFORMANCE OF ANNUAL WORK

1. State of Arizona, County of Coconino ss:

2. I (Name) Elizabeth A. Noble, President, NCL&D

3. Reside at (Address) 110 Le Arta Drive.

City Henderson County Clark

State NV Zip 89074 being duly sworn, depose and say that I am a citizen of the United States, more than eighteen years of age, and that all of the facts set forth in this affidavit, subject to the provisions and penalties of 18 U.S.C. 1001 pertaining to the filing of false, fictitious, or fraudulent statements with the United States, are true and correct according to the best of my knowledge, information and belief.

4. Owner's name and address (If not shown in Items 1-3 above). North Countryland & Development Co., 110 Le Arta Drive, Henderson, NV 89074

5. That I am personally acquainted with the mining claim(s). The work and improvements were made by and at the expense of the owner(s) of said claim(s). Said contiguous group of claims, listed on this document, are situated in the


Flagstaff (optional) Mining District; Coconino County, Arizona.

Line No.	AMC NUMBER	CLAIM/SITE NAME	COUNTY RECORDER DATA (If available)	TWP	RNG	SEC
1	56874	White Pumice	416, p. 2	23N	8E	9
2	56875	Black Pumice No. 1	416, p. 5	23N	8E	9
3	56876	White Pozzuolan #1	416, p. 3	23N	8E	9
4	56877	White Pozzuolan #2	416, p. 4	23N	8E	9
5	56878	Pozzuolan No. 3	416, p. 1	23N	8E	9
6	132981	Little Melver	838, p. 171	23N	8E	9

Form: MCF108

Revised July 2014

Page 1 of 2



RECEIVED	BLM AZ STATE OFFICE	2015 AUG - 4 P 3:11	PHOENIX, ARIZONA
BLM Date Stamp			

7	327929	Sarah John	1613, p. 873	23N	8E	9
8	85448	Spencer's Tunnel	436, p. 473	23N	7E	24
9	85450	McCormick Moonsand #1	436, p. 472	23N	7E	24
10						

6. That between the dates starting at 12 o'clock noon on September 1, 20 14 and ending at 12 o'clock noon on September 1, 20 15 at least \$ 900.00 dollars worth of work and improvements were done and performed upon said claim(s) or upon one or more of a contiguous group of claims for the benefit of all, wholly or partly outside of a contiguous group of claims for the benefit of all, not including the location work.

7. That the following persons were employed to perform the work and improvements described herein: _____

John M. Noble, Ken W. Noble, Elizabeth A. Noble, Cemex USA


8. That the work and improvements performed were: roadwork and maintenance, excavating, stripping, removal of materials, removal of downed deadwood and brush.

9. Dated: 7/28/15 Signature: Elizabeth A. Noble, President, North Country Land & Dev. Co.
State of Nevada, County of Clark
 SUBSCRIBED AND SWORN TO before me, a Notary Public, this 28th day of July 20 15

By: Elizabeth A Noble

Notary Public Anahit Anna Karapetyan

My Commission Expires 04/01/2019



Bureau of Land Management
Arizona State Office
www.blm.gov/az

No. of Claims: <u>9</u>	x \$10 = <u>\$90.00</u>
Check No.: <u>9070</u>	Init. <u>AKH</u>
Receipt No.: <u>3359319</u>	
For BLM Use Only	

Form: MCF108
 Revised July 2014
 Page 2 of 2

85448

NOTICE OF INTENTION TO HOLD MINING CLAIMS/SITES

When Recorded Return Document to:

Elizabeth A. NobleNorth Country Land Development Co.110 de Arta Dr.Henderson, NV 89074☐ Check here if this is a change of address.Telephone: 702-454-0260E-mail Address: melhilde@aol.comBLM
Date
StampRECEIVED
BLM AZ STATE OFFICE
2015 AUG -4 P 3:11
PHOENIX, ARIZONAI (We) intend to hold the claims(s) and/or site(s) listed below for the calendar year 2015, and I (We) have filed or will file a Notice of Intent to Hold in the county where the claim (s) is located.

Reason for filing a Notice of Intent to Hold instead of an assessment work filing (check one):

- ☐ Maintenance fee was paid to maintain claim(s) during this assessment year.
- ☒ Mill or tunnel sites.
- ☐ Claim(s) was located during the current assessment year.
- ☐ BLM has deferred assessment work (attach copy of decision granting deferment, or pending petition for deferment including date petition was filed.)

Line No.	AMC NUMBER	CLAIM/SITE NAME	COUNTY RECORDER DATA (If available)	TWP	RNG	SEC
1	85449	Hilde's Millsite	436, p. 473	23N	7E	24
2						
3						
4						
5						
6						
7						
8						
9						
10						

BY: RAN

Form: MCF110
Revised July 2014
Page 1 of 2

NOTICE OF INTENTION TO HOLD MINING CLAIMS/SITES
page 2


RECEIVED
BLM AZ STATE OFFICE
2015 AUG - 4 P 3:11
PHOENIX, ARIZONA
BLM Date Stamp

1. State of Arizona, County of Coconino
2. I (Name) Elizabeth A. Noble, President, North Country Land & Development Co.
3. Reside at (Address) 110 Le Arta Drive
- City Henderson County Clark State NV Zip 89074 being duly sworn, depose and say that I am a citizen of the United States, more than eighteen years of age, that all of the facts set forth in this notice, subject to the provisions and penalties of 18 U.S.C. 1001 pertaining to the filing of false, fictitious, or fraudulent statements with the United States, are true and correct according to the best of my knowledge, information and belief.
4. Owner's name and address (If not shown in Items 1-3 above). North Country Land and Development Co., 110 Le Arta Dr., Henderson, NV 89074
5. Dated: 7/28/15 Signature: Elizabeth A. Noble, President North Country Land & Development Co.

Bureau of Land Management
Arizona State Office
www.blm.gov/az

No. of Claims: <u>1</u> x \$10 = <u>\$10.00</u>
Check No: <u>9070</u> Init. <u>A.H.</u>
Receipt No.: <u>3359319</u>
For BLM Use Only

State of Nevada County of Clark
Subscribed and sworn before me on 07/28/2015
(Date)
Anahit Anna Karapetyan
(Notary Signature)



Form: MCF110
Revised July 2014
Page 2 of 2

North Countryland & Development
110 Le Arta Dr
Henderson NV 89074-0112



CERTIFIED MAIL™



U.S. POSTAGE
HENDERSON, NV 89012

31 JUL 2015 PM 4 1

RECEIVED
BLM AZ STATE OFFICE

7010 3090 0001 1134 8558

2015 AUG -4 P 3:05 *BLM*

PHOENIX, ARIZONA / *N. Central Ave.*

*Suite 800
Phoenix, AZ
85004-4427*


U.S. POSTAGE
PAID
HENDERSON, NV
89012
JUL 31 15
AMOUNT

\$6.96
R2 04W120071-10



85004

85004442700



1000

United States Department of the Interior
Bureau of Land Management
 LANDS/RECREATION & PLANNING
 ONE N CENTRAL AVE
 PHOENIX, AZ 85004 -2203
 Phone: 602-417-9200

Receipt

No: 3359319

Transaction #: 3457299	
Date of Transaction: 08/05/2015	
CUSTOMER:	
NORTH COUNTRY LAND AND DEVELOPMENT CO 110 LE ARTA DR HENDERSON, NV 89074-0112 US	

LINE #	QTY	DESCRIPTION	REMARKS	UNIT PRICE	TOTAL
1	1.00	LOCATABLE MINERALS / MINING CLAIMS-NOT NEW-UNADJUD, ONE AUTH NO. ONLY / MINING CLAIM MONEY RECEIVED CASES: AMC56874/\$100.00	MAINT FEE WAIVER (10) 2016 / POL (9) 2015 / NOI (1) 2015	- n/a -	100.00
TOTAL:					\$100.00

PAYMENT INFORMATION			
1	AMOUNT:	100.00	POSTMARKED: 07/31/2015
	TYPE:	CHECK	RECEIVED: 08/04/2015
	CHECK NO:	9070	
	NAME:	NORTH COUNTRY LAND AND DEVELOPMENT COMPANY 110 LE ARTA DR HENDERSON NV 89074-0112 US	

REMARKS

This receipt was generated by the automated BLM Collections and Billing System and is a paper representation of a portion of the official electronic record contained therein.

PRINTED
8/5/2015
Kam

8/5/2015

UNITED STATES
DEPARTMENT OF THE INTERIOR
BUREAU OF LAND MANAGEMENT
MAINTENANCE FEE WAIVER CERTIFICATION

SEE INSTRUCTIONS ON PAGE 2

Amc 56874

85448

132981

FORM APPROVED

OMB NO. 1004-0114

Expires: October 31, 2016

327929

1. This small miner waiver is filed for the assessment year beginning on September 1, 2014 and ending on September 1, 2015.
2. The undersigned and all related parties owned ten or fewer mining claims, mill, or tunnel sites located and maintained on Federal lands in the United States of America on September 1, 2014.
3. The undersigned have performed the assessment work required by law for each mining claim listed prior to filing this waiver and understand that by filing this form, the undersigned must file an affidavit of assessment work with the Bureau of Land Management (BLM) by the December 30th following the filing of this waiver.
4. The undersigned understand that if the assessment work obligation has not yet come due under 30 U.S.C. 28 (for those claims in their first assessment year only), a notice of intent to hold reciting this condition must be recorded by the December 30th following the filing of this waiver.
5. The undersigned understand that mill and tunnel sites may also be listed on this waiver and be waived from payment of the maintenance fee, and that a notice of intent to hold for these sites is required to be filed with the BLM by the December 30th following the filing of this waiver.
6. The undersigned understand and acknowledge that pursuant to 43 U.S.C. 1212 and 18 U.S.C. 1001, the filing or recording of a false, fictitious, or fraudulent document with the BLM may result in a fine of up to \$250,000, a prison term not to exceed five years, or both.
7. The mining claims, mill or tunnel sites for which this waiver from payment of the maintenance fees is requested are:

CLAIM OR SITE NAME	BLM RECORDATION SERIAL NUMBER
1. White Pumice	AMC # 56874
2. Black Pumice Nr. 1	AMC # 56875
3. White Pozzuolan # 1	AMC # 56876
4. White Pozzuolan # 2	AMC # 56877
5. Pozzuolan No. 3	AMC # 56878
6. Spencer's Tunnel	AMC # 85448
7. Hilde's Millsite	AMC # 85449
8. McCormick Moonsand # 1	AMC # 85450
9. Sarah John	AMC # 327929
10. Little Melvin	AMC # 132981

The owner(s) (claimants) of the above mining claims and sites are:

North Country Land & Development Company

(Owner's Name - Please Print)

110 Le Arta Drive

(Owner's Mailing Address)

Elizabeth Noble, President
North Country Land & Dev. Co.

(Owner's Signature)

Henderson

(City)

NV

(State)

89074

(Zip Code)

State of Nevada County of Clark

Subscribed and sworn before me on 08/14/2014

Anahit Anna Karapetyan
(Notary Signature)
(Owner's Mailing Address)



ANAHIT ANNA KARAPETYAN
NOTARY PUBLIC
STATE OF NEVADA
My Commission Expires: 04/01/2015
Certificate No: 11-4501-1

(Owner's Signature)

AC 483
SEP 10 2014
(State) (Zip Code)

(Owner's Name - Please Print)

(Owner's Signature)

(Owner's Mailing Address)

(City)

(State)

(Zip Code)

(Owner's Name - Please Print)

(Owner's Signature)

(Owner's Mailing Address)

(City)

(State)

(Zip Code)

(Owner's Name - Please Print)	(Owner's Signature)		
(Owner's Mailing Address)	(City)	(State)	(Zip Code)
(Owner's Name - Please Print)	(Owner's Signature)		
(Owner's Mailing Address)	(City)	(State)	(Zip Code)
(Owner's Name - Please Print)	(Owner's Signature)		
(Owner's Mailing Address)	(City)	(State)	(Zip Code)
(Owner's Name - Please Print)	(Owner's Signature)		
(Owner's Mailing Address)	(City)	(State)	(Zip Code)

RECEIVED
 BLM AZ STATE OFFICE
 2011 AUG 14 P 2:38
 PHOENIX, ARIZONA

18 U.S.C. 1001 and 43 U.S.C. 1212 make it a crime for any person knowingly and willfully to make to any department or agency of the United States any false, fictitious or fraudulent statements or representations as to any matter within its jurisdiction.

INSTRUCTIONS

1. This certification is made under the provisions of 43 U.S.C. § 1744 and 30 U.S.C. §28-28k and the regulations thereunder (43 CFR Part 3830).
2. The claimant(s) must fill in the dates in paragraph 1 for the beginning and ending of the assessment year for which this waiver is sought.
3. The claimant(s) must fill in the date in paragraph 2 for the beginning of the assessment year for which this waiver is sought.
4. All claim and site names and BLM serial numbers must be listed for the mining claims, mill sites, and tunnel sites for which the waiver is sought.
5. All owners of the mining claims, mill sites, and tunnel sites and their addresses must be given.
6. This waiver form must be signed by all the claimants or their designated agent, in original form. If an agent is designated, a notarized designation of agent, signed by all of the claimants with proper address given, must be submitted with this waiver.
7. This form must be filed no later than September 1st for the upcoming assessment year in the BLM State Office where the mining claims or sites are recorded, or the waiver cannot be granted by the BLM. (Example: To obtain a waiver for the assessment year 2012, which begins on September 1, 2011, you must qualify for and file for a waiver no later than September 1, 2011, in the proper BLM State Office.)
8. For all mining claims which require assessment work, you must record an affidavit of labor on or before the December 30th immediately following the filing of this waiver. For all other mining claims or sites waived, you must record a notice of intent to hold on or before the December 30th immediately following the filing of this waiver.
9. Mill and tunnel sites may also be listed on this waiver and be waived from payment of the maintenance fee. A notice of intent to hold for these sites is required to be filed by the December 30th following the filing of this waiver.

FOR OFFICIAL USE ONLY

When Recorded Return Document to:

Elizabeth A. Noble
North Country Land & Dev. Co.
110 Le Arta Drive
Henderson, NV 89074

☐ Check here if this is a change of address.

Telephone: (702) 454-0260

E-mail address: melhilde@aol.com

AMC 56874
132981
327929
85448

AFFIDAVIT OF PERFORMANCE OF ANNUAL WORK

1. State of Arizona, County of Coconino ss:
2. I (Name) Elizabeth A. Noble, Pres., NCL+D
3. Reside at (Address) 110 Le Arta Drive

BLM
Date
Stamp

RECEIVED
BLM AZ STATE OFFICE
2014 AUG 14 P 2:36
PHOENIX, ARIZONA

City Henderson County Clark

State NV Zip 89074 being duly sworn, depose and say that I am a citizen of the United States, more than eighteen years of age, and that all of the facts set forth in this affidavit, subject to the provisions and penalties of 18 U.S.C. 1001 pertaining to the filing of false, fictitious, or fraudulent statements with the United States, are true and correct according to the best of my knowledge, information and belief.

4. Owner's name and address (If not shown in Items 1-3 above). North Country Land & Development Co., 110 Le Arta Dr., Henderson, NV. 89074

5. That I am personally acquainted with the mining claim(s). The work and improvements were made by and at the expense of the owner(s) of said claim(s). Said contiguous group of claims, listed on this document, are situated in the

Flagstaff (optional) Mining District; Coconino County, Arizona.

Line No.	AMC NUMBER	CLAIM/SITE NAME	COUNTY RECORDER DATA (If available)	TWP	RNG	SEC
1	56874	White Pumice	416, p. 2	23N	8E	9
2	56875	Black Pumice No. 1	416, p. 5	23N	8E	9
3	56876	White Pozzuolan #1	416, p. 3	23N	8E	9
4	56877	White Pozzuolan #2	416, p. 4	23N	8E	9
5	56878	Pozzuolan No. 3	416, p. 1	23N	8E	9
6	132981	Little Melvin	838, p. 171	23N	8E	9

Form: MCF108
Revised Jan. 2006
Page 1 of 2

ENTERED
AUG 18 2014
BY: _____

RECEIVED
BLM AZ STATE OFFICE
2014 AUG 14 P 2:31
PHOENIX, ARIZONA
BLM
Date
Stamp

7	327929	Sarah John	1613, p. 873	23N	8E	9
8	85448	Spencer's Tunnel	436, p. 473	23N	7E	24
9	85450	McCormick Moonsand #1	436, p. 472	23N	7E	24
10						

6. That between the dates starting at 12 o'clock noon on September 1, 20 13 and ending at 12 o'clock noon on September 1, 20 14 at least \$ 90000 dollars worth of work and improvements were done and performed upon said claim(s) or upon one or more of a contiguous group of claims for the benefit of all, wholly or partly outside of a contiguous group of claims for the benefit of all, not including the location work.

7. That the following persons were employed to perform the work and improvements described herein: _____

John M. Noble, Ken W. Noble, Elizabeth A. Noble, Cemex USA


8. That the work and improvements performed were: Roadwork and maintenance, excavating, stripping, removal of materials, removal of downed deadwood and brush.

9. Dated: 8/11/14 Signature: Elizabeth A. Noble, Pres., North Country Land & Dev.
State of Nevada, County of Clark
SUBSCRIBED AND SWORN TO before me, a Notary Public, this 11th day of August 20 14

By: Elizabeth A Noble

Notary Public Anahit Anna Karapetyan

My Commission Expires 04/01/2015



Bureau of Land Management
Arizona State Office
www.az.blm.gov

No. of Claims: 9 x \$10 = \$90.00
Check No.: 8943 Init. Alt
Receipt No.: 3102185
For BLM Use Only

Amc ~~85448~~
85448

NOTICE OF INTENTION TO HOLD MINING CLAIMS/SITES

When Recorded Return Document to:

Elizabeth A. Noble
North Country Land & Dev. Co.
110 Le Arta Drive,
Henderson, NV 89074

BLM Date Stamp	PHOENIX, ARIZONA	20th AUG 14 P 2:37	RECEIVED
			BLM AZ STATE OFFICE

☐ Check here if this is a change of address.

Telephone: (702) 454-0260

E-mail Address melhilde@aol.com


I (We) intend to hold the claims(s) and/or site(s) listed below for the calendar year 20 14, and I (We) have filed or will file a Notice of Intent to Hold in the county where the claim (s) is located.

Reason for filing a Notice of Intent to Hold instead of an assessment work filing (check one):

- ☐ Maintenance fee was paid to maintain claim(s) during this assessment year.
- ☒ Mill or tunnel sites.
- ☐ Claim(s) was located during the current assessment year.
- ☐ BLM has deferred assessment work (attach copy of decision granting deferment, or pending petition for deferment including date petition was filed.)

Line No.	AMC NUMBER	CLAIM/SITE NAME	COUNTY RECORDER DATA (If available)	TWP	RNG	SEC
1	85449	Hilde's Millsite	436, p. 473	23N	7E	24
2						
3						
4						
5						
6						
7						
8						
9						
10						

NOTICE OF INTENTION TO HOLD MINING CLAIMS/SITES
page 2




1. State of Arizona, County of Coconino
2. I (Name) Elizabeth A. Noble, President, North Country Land & Development Co.
3. Reside at (Address) 110 Le Arta Drive
City Henderson County Clark State NV Zip 89074 being duly sworn, depose and say that I am a citizen of the United States, more than eighteen years of age, that all of the facts set forth in this notice, subject to the provisions and penalties of 18 U.S.C. 1001 pertaining to the filing of false, fictitious, or fraudulent statements with the United States, are true and correct according to the best of my knowledge, information and belief.
4. Owner's name and address (If not shown in Items 1-3 above). North Country Land & Development Co., 110 Le Arta Dr. Henderson, NV 89074
5. Dated: 8/11/14 Signature: Elizabeth A. Noble, Pres., North Country Land & Dev. Co.

Bureau of Land Management
Arizona State Office
www.az.blm.gov

No. of Claims:	<u>1</u>	x \$10 =	<u>\$10.00</u>
Check No:	<u>8943</u>	Init.	<u>AA</u>
Receipt No.:	<u>3102185</u>		
For BLM Use Only			

State of Nevada County of Clark
Subscribed and sworn before me on 08/11/2014
Anahit Anna Karapetyan
(Notary Signature)



NCL-D
110 Le Alta Dr.
Henderson, NV
89074

PLACE STICKER AT TOP OF ENVELOPE TO THE RIGHT
OF THE RETURN ADDRESS. FOLD AT DOTTED LINE

CERTIFIED MAIL™



7010 3090 0001 1134 8

BLM
AZ. State Office
1 N. Central Ave.
Suite 800
Phoenix, AZ
85004-4427

85004442700



1000




85004

HENDERSON, NV
89012
AUG 12, 14
AMOUNT

\$6.70
00030164-04

BLM AZ STATE OFFICE
2014 AUG 14 P 2:36
PHOENIX, ARIZONA

United States Department of the Interior
Bureau of Land Management
 LANDS/RECREATION & PLANNING
 ONE N CENTRAL AVE
 PHOENIX, AZ 85004 -2203
 Phone: 602-417-9200



No: 3102185

Transaction #: 3193749	
Date of Transaction: 08/15/2014	
CUSTOMER:	
NORTH COUNTRY LAND AND DEVELOPMENT CO 110 LE ARTA DR HENDERSON, NV 89074-0112 US	

LINE #	QTY	DESCRIPTION	REMARKS	UNIT PRICE	TOTAL
1	1.00	LOCATABLE MINERALS / MINING CLAIMS-NOT NEW-UNADJUD, ONE AUTH NO. ONLY / MINING CLAIM MONEY RECEIVED CASES: AMC56874/\$100.00	MAINT FEE WAIVER (10) 2015 / POL (9) 2014 / NOI (1) 2014	- n/a -	100.00
TOTAL:					\$100.00

PAYMENT INFORMATION			
1	AMOUNT:	100.00	POSTMARKED: 08/12/2014
	TYPE:	CHECK	RECEIVED: 08/14/2014
	CHECK NO:	8943	
	NAME:	NORTH COUNTRY LAND AND DEVELOPMENT CO 110 LE ARTA DR HENDERSON NV 89074-0112 US	

REMARKS

This receipt was generated by the automated BLM Collections and Billing System and is a paper representation of a portion of the official electronic record contained therein.

UNITED STATES
DEPARTMENT OF THE INTERIOR *Amc 56874*
BUREAU OF LAND MANAGEMENT

MAINTENANCE FEE WAIVER CERTIFICATION

Amc 85448
Amc 327929
256 FORM APPROVED
OMB NO. 1004-0114
Expires: August 31, 2013
Amc 132981

SEE INSTRUCTIONS ON PAGE 2

1. This small miner waiver is filed for the assessment year beginning on September 1, 2013 and ending on September 1, 2014.
2. The undersigned and all related parties owned ten or fewer mining claims, mill, or tunnel sites located and maintained on Federal lands in the United States of America on September 1, 2013.
3. The undersigned have performed the assessment work required by law for each mining claim listed prior to filing this waiver and understand that by filing this form, an affidavit of assessment work must be recorded by the December 30th following the filing of this waiver.
4. The undersigned understand that if the assessment work obligation has not yet come due under 30 U.S.C. 28 (for those claims in their first assessment year only), a notice of intent to hold reciting this condition must be recorded by the December 30th following the filing of this waiver.
5. The undersigned understand that mill and tunnel sites may also be listed upon this waiver and be waived from payment of the maintenance fee, and that a notice of intent to hold for these sites is required to be recorded by the December 30th immediately following the filing of this waiver.
6. The undersigned understand and acknowledge that pursuant to 43 U.S.C. 1212 and 18 U.S.C. 1001, the filing or recording of a false, fictitious, or fraudulent document with the Bureau of Land Management may result in a fine of up to \$250,000, a prison term not to exceed five years, or both.
7. The mining claims, mill or tunnel sites for which this waiver from payment of the maintenance fees is requested are:

CLAIM OR SITE NAME			BLM RECORDATION SERIAL NUMBER
1. White Pumice	80 Acres	1-Owner ✓	AMC # 56874
2. Black Pumice Nr. 1	40 A	"	AMC # 56875
3. White Pozzuolan #1	40 A	"	AMC # 56876
4. White Pozzuolan #2	40 A	"	AMC # 56877
5. Pozzuolan No. 3	40 A	"	AMC # 56878
6. Spencer's Tunnel	20 A	"	AMC # 85448
7. Hilde's Millsite	5 A	"	AMC # 85449
8. McCormick Moonsand #1	20 A	"	AMC # 85450
9. Sarah John	5	"	AMC # 327929
10. Little Melvin	20 A	"	AMC # 132981

The owner(s) (claimants) of the above mining claims and sites are:

North Country Land & Development Company ✓
(Owner's Name - Please Print)

110 Le Arta Drive

(Street or P.O. Box)

Henderson NV 89074
(City) (State) (Zip Code)

(Owner's Name - Please Print)

(Street or P.O. Box)

(City) (State) (Zip Code)


(Owner's Name - Please Print)

(Street or P.O. Box)

(City) (State) (Zip Code)

(Continued on page 2)

*Sandra Sanchez, President,
for North Country Land &
Development Co.*
(Owner's Signature)



(Owner's Signature)

(Owner's Signature)

ENTERED INTO COMPUTER
SEP 19 2013 *pb*

08-09-2013
Clark County State of Nevada
RECEIVED
BLM AZ STATE OFFICE
PHOENIX, ARIZONA
SEP 12 PM 2:52

When Recorded Return Document to:

Elizabeth A. Noble
110 Le Arta Drive
Henderson, NV 89074

☐ Check here if this is a change of address.

Telephone: (702) 454.2247

E-mail address: melhilde@aol.com

AFFIDAVIT OF PERFORMANCE OF ANNUAL WORK

1. State of Arizona, County of Coconino ss:
2. I (Name) Elizabeth A. Noble, President NCL+D
3. Reside at (Address) 110 Le Arta Drive.

BLM
Date
Stamp

City Henderson County Clark

State NV Zip 89074 being duly sworn, depose and say that I am a citizen of the United States, more than eighteen years of age, and that all of the facts set forth in this affidavit, subject to the provisions and penalties of 18 U.S.C. 1001 pertaining to the filing of false, fictitious, or fraudulent statements with the United States, are true and correct according to the best of my knowledge, information and belief.

4. Owner's name and address (If not shown in Items 1-3 above). North Country Land & Development Co., 110 Le Arta Drive, Henderson, NV 89074

5. That I am personally acquainted with the mining claim(s). The work and improvements were made by and at the expense of the owner(s) of said claim(s). Said contiguous group of claims, listed on this document, are situated in the

Flagstaff (optional) Mining District; Coconino County, Arizona.


Line No.	AMC NUMBER	CLAIM/SITE NAME	COUNTY RECORDER DATA (If available)	TWP	RNG	SEC
1	56874	White Pumice	416, p. 2	23N	8E	9
2	56875	Black Pumice Nr. 1	416, p. 5	23N	8E	9
3	56876	White Pozzuolan #1	416, p. 3	23N	8E	9
4	56877	White Pozzuolan #2	416, p. 4	23N	8E	9
5	56878	Pozzuolan No. 3	416, p. 1	23N	8E	9
6	132981	Little Melvin	838, pg. 171	23N	8E	9

Form: MCF108

Revised Jan. 2006

Page 1 of 2





7	327929	Sarah John	1613, p. 873	23N	8E	9
8	8544B	Spencer's Tunnel	436, p. 473	23N	7E	24
9	8545D	McCormick Moonsand #1	436, p. 472	23N	7E	24
10						

6. That between the dates starting at 12 o'clock noon on September 1, 20 12 and ending at 12 o'clock noon on September 1, 20 13 at least \$ 900.00 dollars worth of work and improvements were done and performed upon said claim(s) or upon one or more of a contiguous group of claims for the benefit of all, wholly or partly outside of a contiguous group of claims for the benefit of all, not including the location work.

7. That the following persons were employed to perform the work and improvements described herein: John M. Noble, Elizabeth A. Noble, Cemex USA

8. That the work and improvements performed were: Road work and maintenance, excavating, stripping, and removal of materials, removal of downed deadwood and brush.

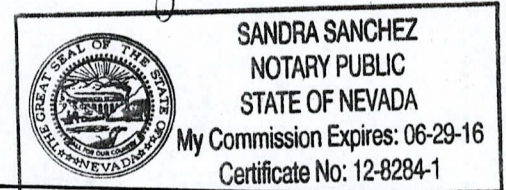
9. Dated: 8/9/13 Signature: Elizabeth A. Noble, President for North County Land & Development Co.

SUBSCRIBED AND SWORN TO before me, a Notary Public, this 9th day of August 20 13

By: Elizabeth A. Noble

Notary Public Sandra Sanchez

My Commission Expires 06-29-2016



Bureau of Land Management
Arizona State Office
www.az.blm.gov

No. of Claims: 9 x \$10 = \$90.00
Check No.: 8813 Init. A.H.
Receipt No.: 285376
For BLM Use Only

Form: MCF108
Revised Jan. 2006
Page 2 of 2

NOTICE OF INTENTION TO HOLD MINING CLAIMS/SITES

When Recorded Return Document to:

Elizabeth A. Noble
110 Le Arta Drive
Henderson, NV 89074

BLM
Date
Stamp

PHOENIX, ARIZONA

2013 AUG 12 PM 2:52

RECEIVED
BLM AT RECORDS OFFICE☐ Check here if this is a change of address.Telephone: (702) 454-2247E-mail Address melhilde@aol.com

I (We) intend to hold the claims(s) and/or site(s) listed below for the calendar year 2013, and I (We) have filed or will file a Notice of Intent to Hold in the county where the claim (s) is located.

Reason for filing a Notice of Intent to Hold instead of an assessment work filing (check one):

- ☐ Maintenance fee was paid to maintain claim(s) during this assessment year.
☒ Mill or tunnel sites.
☐ Claim(s) was located during the current assessment year.
☐ BLM has deferred assessment work (attach copy of decision granting deferment, or pending petition for deferment including date petition was filed.)

Line No.	AMC NUMBER	CLAIM/SITE NAME	COUNTY RECORDER DATA (If available)	TWP	RNG	SEC
1	85449	Hilde's Millsite	436, p. 473	23N	7E	24
2						
3						
4						
5						
6						
7						
8						
9						
10						

Form: MCF110

Revised Jan. 2006

Page 1 of 2

ENTERED
SEP 03 2013
BY: AT

NOTICE OF INTENTION TO HOLD MINING CLAIMS/SITES
page 2

BLM
Date
Stamp

2013 AUG 12 PM 2:20
PHOENIX, ARIZONA

RECEIVED
BLM AZ STATE OFFICE

1. State of Arizona, County of Coconino
2. I (Name) Elizabeth A. Noble, president North Country Land & Development Co.
3. Reside at (Address) 110 Le Arta Drive
City Henderson County Clark State NV Zip 89074 being duly sworn, depose and say that I am a citizen of the United States, more than eighteen years of age, that all of the facts set forth in this notice, subject to the provisions and penalties of 18 U.S.C. 1001 pertaining to the filing of false, fictitious, or fraudulent statements with the United States, are true and correct according to the best of my knowledge, information and belief.
4. Owner's name and address (If not shown in Items 1-3 above).

5. Dated: 8/9/13 Signature: Elizabeth A. Noble, President, for North Country Land & Development Co.

Bureau of Land Management
Arizona State Office

www.az.blm.gov



*Clark County
State of Nevada
08-09-2013*

SANDRA SANCHEZ
NOTARY PUBLIC
STATE OF NEVADA
My Commission Expires: 06-29-16
Certificate No: 12-8284-1

No. of Claims: 1 x \$10 = \$10.00
Check No: 8813 Init. ADL
Receipt No.: 2853716
For BLM Use Only

Form: MCF110
Revised Jan. 2006
Page 2 of 2

This form is available from the Arizona Department of Mines & Mineral Resources and may be reproduced.

United States Department of the Interior
Bureau of Land Management
LANDS/RECREATION & PLANNING
ONE N CENTRAL AVE
PHOENIX, AZ 85004 -2203
Phone: 602-417-9200

Receipt

No: 2853716

Transaction #: 2939494		ENTERED INTO COMPUTER
Date of Transaction: 08/13/2013		
CUSTOMER:		
NORTH COUNTRY LAND AND DEVELOPMENT CO 110 LE ARTA DR HENDERSON,NV 89074-0112 US		

LINE #	QTY	DESCRIPTION	REMARKS	UNIT PRICE	TOTAL
1	1.00	LOCATABLE MINERALS / MINING CLAIMS-NOT NEW-UNADJUD,ONE AUTH NO. ONLY / MINING CLAIM MONEY RECEIVED CASES: AMC56874/\$100.00	MAINT FEE WAIVER (10) 2014 / POL (9) 2013 / NOI (1) 2013	- n/a -	100.00
TOTAL:					\$100.00

PAYMENT INFORMATION				
1	AMOUNT:	100.00	POSTMARKED:	08/09/2013
	TYPE:	CHECK	RECEIVED:	08/12/2013
	CHECK NO:	8813		
	NAME:	NORTH COUNTRY LAND AND DEVELOPMENT CO 110 LE ARTA DR HENDERSON NV 89074-0112 US		

REMARKS

This receipt was generated by the automated BLM Collections and Billing System and is a paper representation of a portion of the official electronic record contained therein.

NCLAD
110 Le Anita Dr.
Henderson, NV
89074




7012 3460 0003 0547 4424

BLM
AZ. State Office
1 N Central Ave.
Suite 800
Phoenix, AZ.
85004-4427

85004442700



1000



95004

PHOENIX, ARIZONA

2013 AUG 12 PM 2:52


U.S. POSTAGE
PAID
HENDERSON, NV
00012
AUG 09, 13
AMOUNT

\$6.31

BLM AZ STATE OFFICE




NCLAD
110 Le. Anita Dr.
Henderson, NV
89074



7012 3460 0003 0547 4424

BLM
AZ. State Office
1 N Central Ave.
Suite 800
Phoenix, AZ.
85004-4427
85004442700



1000

95004

U.S. POSTAGE
PAID
HENDERSON, NV
89012
AUG 09, 2013
HMIUUN1

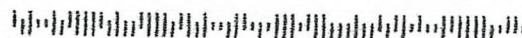
\$6.31

0004442700

PHOENIX, ARIZONA

2013 AUG 12 PM 2:52

BLM AZ STATE OFFICE



North Country Land and Development Co.

Elizabeth A. Noble

110 Le Arta Drive

Henderson, NV 89074

Amc 56874

85448

7 August 2012

132981

327929


Bureau of Land Management
Arizona State Office
1 N. Central Ave.
Suite 800
Phoenix, AZ 85004-4427

Dear Madams/Sirs;

Please find enclosed a Maintenance Fee Waiver Certification, an Affidavit of Performance of Annual Work, and a Notice of Intention to Hold, along with check number 8642 in the amount of \$100 to cover fees for 10 mining claims held by North Country Land and Development Co., AMC #s 56874-56878, 85448-85450, 327929, and 132981, as required annually.

Please return all stamped/dated documents to the address listed above once they have been processed.

Thank you,



Elizabeth A. Noble

President

North Country Land and Development Co.

RECEIVED
BLM AZ STATE OFFICE
2012 AUG -9 P 3:17
PHOENIX, ARIZONA

UNITED STATES
DEPARTMENT OF THE INTERIOR
BUREAU OF LAND MANAGEMENT
MAINTENANCE FEE WAIVER CERTIFICATION

A.H.

FORM APPROVED
OMB NO. 1004-0114
Expires: August 31, 2013

180

SEE INSTRUCTIONS ON PAGE 2

1. This small miner waiver is filed for the assessment year beginning on September 1, 2012 and ending on September 1, 2013.
2. The undersigned and all related parties owned ten or fewer mining claims, mill, or tunnel sites located and maintained on Federal lands in the United States of America on September 1, 2012.
3. The undersigned have performed the assessment work required by law for each mining claim listed prior to filing this waiver and understand that by filing this form, the undersigned must file an affidavit of assessment work with the Bureau of Land Management (BLM) by the December 30th following the filing of this waiver.
4. The undersigned understand that if the assessment work obligation has not yet come due under 30 U.S.C. 28 (for those claims in their first assessment year only), a notice of intent to hold reciting this condition must be recorded by the December 30th following the filing of this waiver.
5. The undersigned understand that mill and tunnel sites may also be listed on this waiver and be waived from payment of the maintenance fee, and that a notice of intent to hold for these sites is required to be filed with the BLM by the December 30th following the filing of this waiver.
6. The undersigned understand and acknowledge that pursuant to 43 U.S.C. 1212 and 18 U.S.C. 1001, the filing or recording of a false, fictitious, or fraudulent document with the BLM may result in a fine of up to \$250,000, a prison term not to exceed five years, or both.
7. The mining claims, mill or tunnel sites for which this waiver from payment of the maintenance fees is requested are:

CLAIM OR SITE NAME	BLM RECORDATION SERIAL NUMBER
1. White Pumice	✓ AMC # 56874
2. Black Pumice Nr. 1	AMC # 56875
3. White Pozzuolan #1	AMC # 56876
4. White Pozzuolan #2	AMC # 56877
5. Pozzuolan No. 3	AMC # 56878
6. Spencer's Tunnel	AMC # 85448
7. Hilde's Millsite	AMC # 85449
8. McCormick Moonsand #1	AMC # 85450
9. Sarah John	AMC # 327929
10. Little Melvin	AMC # 132981

The owner(s) (claimants) of the above mining claims and sites are:

North Country Land & Development Company

(Owner's Name - Please Print)

110 Le Arta Drive

(Owner's Mailing Address)

North Country Land & Dev. Co.
by Elizabeth A. Apple, President

(Owner's Signature)

Henderson

(City)

NV

(State)

89074

(Zip Code)

(Owner's Name - Please Print)

(Owner's Signature)

(Owner's Mailing Address)

(City)

(State)

(Zip Code)

(Owner's Name - Please Print)

(Owner's Signature)

(Owner's Mailing Address)

(City)

(State)

(Zip Code)

(Owner's Name - Please Print)

(Owner's Signature)

(Owner's Mailing Address)

(City)

(State)

(Zip Code)

ENTERED INTO COMPUTER

AUG 13 2012

RECEIVED
BLM STATE OFFICE
PHOENIX, ARIZONA
2012 AUG - 9 3 17 PM

(Continued on page 2)

2012

(Owner's Name - Please Print)

(Owner's Signature)

(Owner's Mailing Address)

(City)

(State)

(Zip Code)

(Owner's Name - Please Print)

(Owner's Signature)

(Owner's Mailing Address)

(City)

(State)

(Zip Code)

(Owner's Name - Please Print)

(Owner's Signature)

(Owner's Mailing Address)

(City)

(State)

(Zip Code)

(Owner's Name - Please Print)

(Owner's Signature)

(Owner's Mailing Address)

(City)

(State)

(Zip Code)

18 U.S.C. 1001 and 43 U.S.C. 1212 make it a crime for any person knowingly and willfully to make to any department or agency of the United States any false, fictitious or fraudulent statements or representations as to any matter within its jurisdiction.

INSTRUCTIONS

1. This certification is made under the provisions of 43 U.S.C. § 1744 and 30 U.S.C. §28-28k and the regulations thereunder (43 CFR Part 3830).
2. The claimant(s) must fill in the dates in paragraph 1 for the beginning and ending of the assessment year for which this waiver is sought.
3. The claimant(s) must fill in the date in paragraph 2 for the beginning of the assessment year for which this waiver is sought.
4. All claim and site names and BLM serial numbers must be listed for the mining claims, mill sites, and tunnel sites for which the waiver is sought.
5. All owners of the mining claims, mill sites, and tunnel sites and their addresses must be given.
6. This waiver form must be signed by all the claimants or their designated agent, in original form. If an agent is designated, a notarized designation of agent, signed by all of the claimants with proper address given, must be submitted with this waiver.
7. This form must be filed no later than September 1st for the upcoming assessment year in the BLM State Office where the mining claims or sites are recorded, or the waiver cannot be granted by the BLM. (Example: To obtain a waiver for the assessment year 2012, which begins on September 1, 2011, you must qualify for and file for a waiver no later than September 1, 2011, in the proper BLM State Office.)
8. For all mining claims which require assessment work, you must record an affidavit of labor on or before the December 30th immediately following the filing of this waiver. For all other mining claims or sites waived, you must record a notice of intent to hold on or before the December 30th immediately following the filing of this waiver.
9. Mill and tunnel sites may also be listed on this waiver and be waived from payment of the maintenance fee. A notice of intent to hold for these sites is required to be filed by the December 30th following the filing of this waiver.

State of Nevada County of Clark
Subscribed and sworn before me on 08/07/12
Kevin Platter
(Notary Signature) (Date)



PHOENIX
2012 AUG 9 P 3:17
BLM AZ STATE OFFICE
RECEIVED
FOR OFFICIAL USE ONLY
ARIZONA

When Recorded Return Document to:

Elizabeth A. Noble
110 Le Arta Dr.
Henderson, NV
89074

☐ Check here if this is a change of address.

Telephone: 702-454-2247

E-mail address: melhilde@aol.com

AFFIDAVIT OF PERFORMANCE OF ANNUAL WORK

1. State of Arizona, County of Coconino ss:

2. I (Name) Elizabeth A. Noble, President, NCL&D,

3. Reside at (Address) 110 Le Arta Drive

City Henderson County Clark

State NV Zip 89074 being duly sworn, depose and say that I am a citizen of the United States, more than eighteen years of age, and that all of the facts set forth in this affidavit, subject to the provisions and penalties of 18 U.S.C. 1001 pertaining to the filing of false, fictitious, or fraudulent statements with the United States, are true and correct according to the best of my knowledge, information and belief.

4. Owner's name and address (If not shown in Items 1-3 above). North Country Land Development Co., 110 Le Arta Drive, Henderson, NV 89074.

5. That I am personally acquainted with the mining claim(s). The work and improvements were made by and at the expense of the owner(s) of said claim(s). Said contiguous group of claims, listed on this document, are situated in the

Flagstaff (optional) Mining District; Coconino County, Arizona.

Line No.	AMC NUMBER	CLAIM/SITE NAME	COUNTY RECORDER DATA (If available)	TWP	RNG	SEC
1	56874	White Pumice	416, p. 2	23N	8E	9
2	56875	Black Pumice Nr. 1	416, p. 5	23N	8E	9
3	56876	White Pozzuolan #1	416, p. 3	23N	8E	9
4	56877	White Pozzuolan #2	416, p. 4	23N	8E	9
5	56878	Pozzuolan No. 3	416, p. 1	23N	8E	9
6	132981	Little Melvin	838, pg. 171	23N	8E	9

Form: MCF108

Revised Jan. 2006

Page 1 of 2

ENTERED INTO COMPUTER

AUG 13 2012 RB

AFFIDAVIT OF PERFORMANCE OF ANNUAL WORK - page 2

RECEIVED
BLM AZ STATE OFFICE
2012 AUG -9 P 3:17
PHOENIX, ARIZONA

BLM
Date
Stamp

7	327929	Sarah John	1613, pg. 873	23N	8E	9
8	85448	Spencer's Tunnel	436, pg. 473	23N	7E	24
9	85450	McCormick Moonsand #1	436, pg. 472	23N	7E	24
10						

6. That between the dates starting at 12 o'clock noon on September 1, 20 11 and ending at 12 o'clock noon on September 1, 20 12 at least \$ 900.00 dollars worth of work and improvements were done and performed upon said claim(s) or upon one or more of a contiguous group of claims for the benefit of all, wholly or partly outside of a contiguous group of claims for the benefit of all, not including the location work.

7. That the following persons were employed to perform the work and improvements described herein: John M. Noble, Elizabeth A. Noble, Cemex USA.

8. That the work and improvements performed were: Read work and maintenance, excavating, stripping, and removal of materials, removal of downed deadwood.

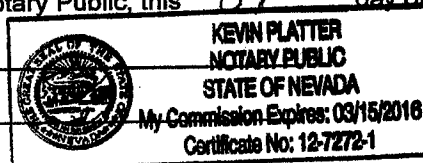
9. Dated: 8/7/2012 Signature: Elizabeth A. Noble, President, North Country Land & Dev

SUBSCRIBED AND SWORN TO before me, a Notary Public, this 07 day of August 20 12

By: Kevin Platter

Notary Public Kevin Platter

My Commission Expires 03/15/2016



Bureau of Land Management
Arizona State Office
www.az.blm.gov

No. of Claims: 9 x \$10 = 90.00

Check No.: 8640 Init. A.H.

Receipt No.: 2627237

For BLM Use Only

Form: MCF108
Revised Jan. 2006
Page 2 of 2

This form is available from the Arizona Department of Mines & Mineral Resources and may be reproduced.

NOTICE OF INTENTION TO HOLD MINING CLAIMS/SITES

When Recorded Return Document to:

Elizabeth A. Noble
110 de Arta Drive
Henderson, NV
89074

BLM
Date
Stamp

RECEIVED
BLM AZ STATE OFFICE
2012 AUG - 9 P 3:17
PHOENIX, ARIZONA

☐ Check here if this is a change of address.Telephone: 702-454-2247E-mail Address melhilde@aol.com

I (We) intend to hold the claims(s) and/or site(s) listed below for the calendar year 20____, and I (We) have filed or will file a Notice of Intent to Hold in the county where the claim (s) is located.

Reason for filing a Notice of Intent to Hold instead of an assessment work filing (check one):

- ☐ Maintenance fee was paid to maintain claim(s) during this assessment year.
☒ Mill or tunnel sites.
☐ Claim(s) was located during the current assessment year.
☐ BLM has deferred assessment work (attach copy of decision granting deferment, or pending petition for deferment including date petition was filed.)

Line No.	AMC NUMBER	CLAIM/SITE NAME	COUNTY RECORDER DATA (If available)	TWP	RNG	SEC
1	85449	Hilde's Millsite	436, pg. 473	23N	7E	24
2						
3						
4						
5						
6						
7						
8						
9						
10						

Form: MCF110

Revised Jan.2006

Page 1 of 2

RECEIVED
BLM AZ STATE OFFICE
2012 AUG -9 P 3:17
PHOENIX, ARIZONA

- This form is available from the **Arizona Department of Mines & Mineral Resources** and may be reproduced.


NCL&D
110 Le Anta Dr.
Henderson, NV
89074

RECEIVED
BLM AZ STATE OFFICE

2012 AUG -9 P 3:15

PHOENIX, ARIZONA

RETURN RECEIPT
REQUESTED



7010 3090 0001 1134 8480

BLM - Az. State Office
1 N. Central Ave.
Suite 800
Phoenix, AZ
85004-4427



1000



85004

U.S. POSTAGE
PAID
HENDERSON, NV
89012
AUG 07, 12
AMOUNT

\$5.95

00044248-03

United States Department of the Interior
Bureau of Land Management
LANDS/RECREATION & PLANNING
ONE N CENTRAL AVE
PHOENIX, AZ 85004 -2203
Phone: 602-417-9200

Receipt

No: 2627237

Transaction #: 2707684
Date of Transaction: 08/10/2012

ENTERED INTO COMPUTER~~AUG 13 2012~~ *ps*

CUSTOMER:

ELIZABETH A NOBLE
110 LE ARTA DR
HENDERSON, NV 89074-0112 US

LINE #	QTY	DESCRIPTION	REMARKS	UNIT PRICE	TOTAL
1	1.00	LOCATABLE MINERALS / MINING CLAIMS- NOT NEW-UNADJUD, ONE AUTH NO. ONLY / MINING CLAIM MONEY RECEIVED CASES: AMC56874/\$100.00	MAINT FEE WAIVER (10) 2013 / POL (9) 2012 / NOI (1) 2013	- n/a -	100.00
TOTAL:					\$100.00

PAYMENT INFORMATION

1	AMOUNT:	100.00	POSTMARKED:	08/07/2012
	TYPE:	CHECK	RECEIVED:	08/10/2012
	CHECK NO:	8642		
	NAME:	NORTH COUNTRY LAND AND DEVELOPMENT CO 110 LE ARTA DR HENDERSON NV 89074-0112 US		

REMARKS

This receipt was generated by the automated BLM Collections and Billing System and is a paper representation of a portion of the official electronic record contained therein.

UNITED STATES DEPARTMENT OF THE INTERIOR
BUREAU OF LAND MANAGEMENT

MC NATIONWIDE CLAIMANT LISTING
August 13, 2012

Cust	AZ	National
	CLAIMANT	Total
NORTH COUNTRY LAND&DEV 110 LE ARTA DR HENDERSON, NV 89074-0112	10	10

Run Time: 10:32 AM

Department of the Interior
Bureau of Land Management
Public Land Statistics

Run Date: 08/13/2012

Nationwide Claimant Listing
(Mining Claim Only)

Selection Criteria

System Id = MC

Cust Nm Contains NOBLE ELIZABETH A, NORTH COUNTRY LAND&DEV

Loc Dt Between

Address Begins With

City Begins With

State Begins With

Case Disp = A

Total Rows Returned: 10

NO WARRANTY IS MADE BY BLM FOR USE OF THE DATA FOR PURPOSES NOT INTENDED BY BLM

UNITED STATES
DEPARTMENT OF THE INTERIOR
BUREAU OF LAND MANAGEMENT
MAINTENANCE FEE WAIVER CERTIFICATION

SEE INSTRUCTIONS ON PAGE 2

AMC 132981 (254)
AMC 56874
FORM APPROVED
OMB NO. 1004-0114
Expires: August 31, 2013
AMC 85448

1. This small miner waiver is filed for the assessment year beginning on September 1, 2011 and ending on September 1, 2012.
2. The undersigned and all related parties owned ten or fewer mining claims, mill, or tunnel sites located and maintained on Federal lands in the United States of America on September 1, 2011.
3. The undersigned have performed the assessment work required by law for each mining claim listed prior to filing this waiver and understand that by filing this form, the undersigned must file an affidavit of assessment work with the Bureau of Land Management (BLM) by the December 30th following the filing of this waiver.
4. The undersigned understand that if the assessment work obligation has not yet come due under 30 U.S.C. 28 (for those claims in their first assessment year only), a notice of intent to hold reciting this condition must be recorded by the December 30th following the filing of this waiver.
5. The undersigned understand that mill and tunnel sites may also be listed on this waiver and be waived from payment of the maintenance fee, and that a notice of intent to hold for these sites is required to be filed with the BLM by the December 30th following the filing of this waiver.
6. The undersigned understand and acknowledge that pursuant to 43 U.S.C. 1212 and 18 U.S.C. 1001, the filing or recording of a false, fictitious, or fraudulent document with the BLM may result in a fine of up to \$250,000, a prison term not to exceed five years, or both.
7. The mining claims, mill or tunnel sites for which this waiver from payment of the maintenance fees is requested are:

CLAIM OR SITE NAME	BLM RECORDATION SERIAL NUMBER
1. White Pumice	AMC # 56874
2. Black Pumice Nr. 1	AMC # 56875
3. White Pozzuolan #1	AMC # 56876
4. White Pozzuolan #2	AMC # 56877
5. Pozzuolan No. 3	AMC # 56878
6. Spencer's Tunnel	AMC # 85448
7. Hilde's Millsite	AMC # 85449
8. McCormick Moonsand #1	AMC # 85450
9. Sarah John	AMC # 327929
10. Little Melvin	AMC # 132981

RECEIVED
BLM AZ STATE OFFICE
2011 AUG 12 A 7:42
PHOENIX, ARIZONA

The owner(s) (claimants) of the above mining claims and sites are:

North Country Land & Development Company

(Owner's Name - Please Print)

110 Le Arta Drive

(Owner's Mailing Address)

Elizabeth D. Apple, Pres. for North Country Land & Dev Co.
(Owner's Signature)

Henderson

(City)

NV

(State)

89074

(Zip Code)

(Owner's Name - Please Print)

(Owner's Signature)

(Owner's Mailing Address)

(City)

(State)

(Zip Code)

(Owner's Name - Please Print)

(Owner's Signature)

(Owner's Mailing Address)

(City)

(State)

(Zip Code)

(Owner's Name - Please Print)

(Owner's Signature)

(Owner's Mailing Address)

(City)

(State)

(Zip Code)

(Continued on page 2)

ENTERED IN COMPUTER

RE 8-18-11

When Recorded Return Document:

Elizabeth A. Noble
110 Le Arta Drive
Henderson, NV
89074

☒ Check here if this is a change of address.

Telephone: 702-454-2247

E-mail address: melhilde@aol.com

AFFIDAVIT OF PERFORMANCE OF ANNUAL WORK

1. State of Arizona, County of Coconino ss:
2. I (Name) Elizabeth A. Noble, Pres. NCL&D
3. Reside at (Address) 110 Le Arta Drive

BLM
Date
Stamp

RECEIVED
BLM AZ STATE OFFICE
2011 AUG 12 A 7:42
PHOENIX, ARIZONA

City Henderson County Clark

State NV Zip 89074 being duly sworn, depose and say that I am a citizen of the United States, more than eighteen years of age, and that all of the facts set forth in this affidavit, subject to the provisions and penalties of 18 U.S.C. 1001 pertaining to the filing of false, fictitious, or fraudulent statements with the United States, are true and correct according to the best of my knowledge, information and belief.

4. Owner's name and address (If not shown in Items 1-3 above). North Country Land & Development Co., 110 Le Arta Dr., Henderson, NV 89074

5. That I am personally acquainted with the mining claim(s). The work and improvements were made by and at the expense of the owner(s) of said claim(s). Said contiguous group of claims, listed on this document, are situated in the Flagstaff (optional) Mining District; Coconino County, Arizona.

Line No.	AMC NUMBER	CLAIM/SITE NAME	COUNTY RECORDER DATA (If available)	TWP	RNG	SEC
1	56874	White Pumice	416, pg. 2	23N	8E	9
2	56875	Black Pumice Nr. 1	416, pg. 5	23N	8E	9
3	56876	White Pozzolan #1	416, pg. 3	23N	8E	9
4	56877	White Pozzolan #2	416, pg. 4	23N	8E	9
5	56878	Pozzolan No. 3	416, pg. 1	23N	8E	9
6	132981	Little Melvin	838, pg. 171	23N	8E	9

Form: MCF108
Revised Jan. 2006
Page 1 of 2

RE 8.18.11

ENTERED IN COMPUTER

RECEIVED	BLM AZ STATE OFFICE	2011 AUG 12 A 7:42	PHOENIX, ARIZONA
BLM Date Stamp			

7	327929	Sarah John	1613, pg. 873	23N	8E	9
8	85448	Spencer's Tunnel	436, pg. 473	23N	7E	24
9	85450	McCormick Moonsand #1	436, pg. 472	23N	7E	24
10						


6. That between the dates starting at 12 o'clock noon on September 1, 20 11 at least \$ 900.00 dollars worth of work and improvements were done and performed upon said claim(s) or upon one or more of a contiguous group of claims for the benefit of all, wholly or partly outside of a contiguous group of claims for the benefit of all, not including the location work.

7. That the following persons were employed to perform the work and improvements described herein: John M. Noble, Arthur C. Cassman, Cemex USA

8. That the work and improvements performed were: Road work and maintenance, excavating, stripping and removal of materials, removal of downed dead wood.

9. Dated: 7/29/11 Signature: Elizabeth A. Noble, President, Noble Consulting and Survey Co.

SUBSCRIBED AND SWORN TO before me, a Notary Public, this 29th day of July, 2011
 By: Elizabeth A. Noble
 Notary Public Angela Jett
 My Commission Expires 2/1/2015



Bureau of Land Management
 Arizona State Office
www.az.blm.gov

No. of Claims:	<u>9</u>	x \$10 =	<u>90</u>
Check No.:	<u>8462</u>	Init.	<u>WLL</u>
Receipt No.:	<u>2403281</u>		
For BLM Use Only			

NOTICE OF INTENTION TO HOLD MINING CLAIMS/SITES

When Recorded Return Document to:

Elizabeth A. Noble
110 Le Anta Drive
Henderson, NV
89074

BLM
Date
StampRECEIVED
BLM AZ STATE OFFICE
2011 AUG 12 A 7:42
PHOENIX, ARIZONA☒ Check here if this is a change of address.Telephone: 702-454-2247E-mail Address melhilde@aol.com

I (We) intend to hold the claims(s) and/or site(s) listed below for the calendar year 20____, and I (We) have filed or will file a Notice of Intent to Hold in the county where the claim (s) is located.

Reason for filing a Notice of Intent to Hold instead of an assessment work filing (check one):

- ☐ Maintenance fee was paid to maintain claim(s) during this assessment year.
☒ Mill or tunnel sites.
☐ Claim(s) was located during the current assessment year.
☐ BLM has deferred assessment work (attach copy of decision granting deferment, or pending petition for deferment including date petition was filed.)

Line No.	AMC NUMBER	CLAIM/SITE NAME	COUNTY RECORDER DATA (If available)	TWP	RNG	SEC
1	85449	Hilde's Mill site	436, pg. 473	23N	7E	24
2						
3						
4						
5						
6						
7						
8						
9						
10						

Form: MCF110

Revised Jan.2006

Page 1 of 2

NOTICE OF INTENTION TO HOLD MINING CLAIMS/SITES
page 2

RECEIVED	BLM AZ STATE OFFICE
2011 AUG 12 A 7:42	PHOENIX, ARIZONA
BLM Date Stamp	

1. State of Arizona, County of Coconino
2. I (Name) Elizabeth A. Noble, President North Country Land & Dev. Co.
3. Reside at (Address) 110 Le Arta Drive
City Henderson County Clark State NV Zip 89074 being duly sworn, depose and say that I am a citizen of the United States, more than eighteen years of age, that all of the facts set forth in this notice, subject to the provisions and penalties of 18 U.S.C. 1001 pertaining to the filing of false, fictitious, or fraudulent statements with the United States, are true and correct according to the best of my knowledge, information and belief.
4. Owner's name and address (If not shown in Items 1-3 above). North Country Land & Development Co., 110 Le Arta Drive, Henderson, NV 89074
5. Dated: 7/29/2011 Signature: Elizabeth A. Noble, President, for North Country Land & Dev. Co.


Bureau of Land Management
Arizona State Office
www.az.blm.gov

No. of Claims:	<u>1</u>	x \$10 =	<u>10</u>
Check No:	<u>8462</u>	Init.	<u>ME</u>
Receipt No.:	<u>2403281</u>		
For BLM Use Only			

Subscribed and sworn to before me, a Notary Public,
this 29th day of July 2011.

By: Elizabeth A. Noble


Notary Public Tonya Jett
My Commission Expires: 2/1/2015



Form: MCF110
Revised Jan. 2006
Page 2 of 2

ACL+0
110 Le Alta Dr.
Henderson, NV
89074

PLACE STICKER AT TOP OF ENVELOPE TO THE RIGHT
OF THE RETURN ADDRESS. FOLD AT DOTTED LINE.
CERTIFIED MAIL
7011 0110 0002 4219 5466 ARIZONA




RECEIVED
STATE OFFICE
2011 AUG 11 12:30
PHOENIX ARIZONA

BLM
AZ State Office
1 N. Central Ave.
Suite 800
Phoenix, AZ.
85004-4427

8500434427

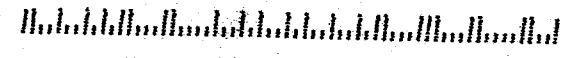
LAG VEGAS NV 890
09 AUG 2011 PM 4 T



1000

85004

U.S. POSTAGE
PAID
HENDERSON, NV
89012
AUG 09, 11
AMOUNT
\$5.35
00031645-04



United States Department of the Interior

Bureau of Land Management
LANDS/RECREATION & PLANNING
ONE N CENTRAL AVE
PHOENIX, AZ 85004 -2203
Phone: 602-417-9200

Receipt

No:

2403281

Transaction #: 2478505

Date of Transaction: 08/12/2011

CUSTOMER:

ELIZABETH A NOBLE
110 LE ARTA DR
HENDERSON, NV 89074-0112 US

LINE #	QTY	DESCRIPTION	REMARKS	UNIT PRICE	TOTAL
1	1.00	LOCATABLE MINERALS / MINING CLAIMS-NOT NEW- UNADJUD, ONE AUTH NO. ONLY / MINING CLAIM MONEY RECEIVED CASES: AMC56874/\$100.00	POL 2011/9 WAV NOI 2011/1	- n/a -	100.00
TOTAL:					\$100.00

PAYMENT INFORMATION					
1	AMOUNT:	100.00		POSTMARKED:	08/09/2011
	TYPE:	CHECK		RECEIVED:	08/12/2011
	CHECK NO:	8462			
	NAME:	NORTH COUNTRY LAND AND DEVELOPMENT CO 110 LE ARTA DR HENDERSON NV 89074-0112 US			

REMARKS

This receipt was generated by the automated BLM Collections and Billing System and is a paper representation of a portion of the official electronic record contained therein.

When Recorded Return Document to:

Elizabeth A. Noble
1474 Rancho Ridge
Henderson, NV 89012

AMC 56874

AMC 132981

AMC 85448

AMC 327929

☒ Check here if this is a change of address.

Telephone: 702-454-2247

E-mail address: melhilde@aol.com

RECEIVED
BLM STATE OFFICE
2010 JUL 30 P 2:14
PHOENIX, ARIZONA

AFFIDAVIT OF PERFORMANCE OF ANNUAL WORK

1. State of Arizona, County of Coconino ss:

2. I (Name) Elizabeth A. Noble, President NCLA

3. Reside at (Address) 1474 Rancho Ridge

BLM
Date
Stamp

City Henderson County Clark

State NV Zip 89012 being duly sworn, depose and say that I am a citizen of the United States, more than eighteen years of age, and that all of the facts set forth in this affidavit, subject to the provisions and penalties of 18 U.S.C. 1001 pertaining to the filing of false, fictitious, or fraudulent statements with the United States, are true and correct according to the best of my knowledge, information and belief.

4. Owner's name and address (If not shown in Items 1-3 above). North Country Land and Development Co., 1474 Rancho Ridge, Henderson, NV 89012

5. That I am personally acquainted with the mining claim(s). The work and improvements were made by and at the expense of the owner(s) of said claim(s). Said contiguous group of claims, listed on this document, are situated in the

Flagstaff (optional) Mining District; Coconino County, Arizona.

Line No.	AMC NUMBER	CLAIM/SITE NAME	COUNTY RECORDER DATA (If available)	TWP	RNG	SEC
1	56874	White Pumice	416, pg. 2	T23N	R8E	S9
2	56875	Black Pumice NR. 1	416, pg. 5	T23N	R8E	S9
3	56876	White Pozzuolan* 1	416, pg. 3	T23N	R8E	S9
4	56877	White Pozzuolan* 2	416, pg. 4	T23N	R8E	S9
5	56878	Pozzuolan No. 3	416, pg. 1	T23N	R8E	S9
6	132981	Little Melvin	838, pg. 171	T23N	R8E	S9

Form: MCF108

Revised Jan. 2006

Page 1 of 2

ENTERED INTO COMPUTER
9/17/10 AT

AFFIDAVIT OF PERFORMANCE OF ANNUAL WORK -- page 2

BLM
Date
Stamp

7	327929	Sarah John	1613, pg. 873	T23N	R8E	S9
8	85448	Spencer's Tunnel	436, pg. 473	T23N	R7E	S24
9	85450	McGinnis Meadows #1	436, pg. 472	T23N	R7E	S24
10						

6. That between the dates starting at 12 o'clock noon on September 1, 20 09 and ending at 12 o'clock noon on September 1, 20 10 at least \$ 900.00 dollars worth of work and improvements were done and performed upon said claim(s) or upon one or more of a contiguous group of claims for the benefit of all, wholly or partly outside of a contiguous group of claims for the benefit of all, not including the location work.

7. That the following persons were employed to perform the work and improvements described herein: Ken Noble, John M. Noble, Arthur C. Cassman, Cemex USA.

8. That the work and improvements performed were: Road work and maintenance, excavating, stripping and removal of materials, removal of downed dead wood.

9. Dated: 7-28-10 Signature: Elizabeth Ann Noble for North County Land & Sealt Co.

SUBSCRIBED AND SWORN TO before me, a Notary Public, this _____ day of _____ 20 _____

By: _____

Notary Public _____

My Commission Expires _____

Bureau of Land Management
Arizona State Office
www.az.blm.gov



KRYSTAL WEAR
NOTARY PUBLIC
STATE OF NEVADA
My Commission Expires: 05-21-13
Certificate No: 10-1186-1

State of Nevada
County of Clark

Signed and sworn to before me this
28th day of July 20 10
by Elizabeth Ann Noble

No. of Claims: _____	x \$10 = _____
Check No.: _____	Init. _____
Receipt No.: _____	
For BLM Use Only	

RECEIVED
BLM
200 JUL 30 P 2:14
PHOENIX, ARIZONA

Form: MCF108
Revised Jan. 2006
Page 2 of 2

RECEIVED
CLIMATE OFFICE
2008 JUL 30 P 2:14
PHOENIX, ARIZONA

NOTICE OF INTENTION TO HOLD MINING CLAIMS/SITES

When Recorded Return Document to:

Elizabeth A. Noble
1474 Rancho Ridge
Henderson, NV 89012

BLM
Date
Stamp

☒ Check here if this is a change of address.

Telephone: 702-454-2247

E-mail Address melhilde@aol.com

I (We) intend to hold the claims(s) and/or site(s) listed below for the calendar year 2010, and I (We) have filed or will file a Notice of Intent to Hold in the county where the claim (s) is located.

Reason for filing a Notice of Intent to Hold instead of an assessment work filing (check one):

- ☐ Maintenance fee was paid to maintain claim(s) during this assessment year.
☒ Mill or tunnel sites.
☐ Claim(s) was located during the current assessment year.
☐ BLM has deferred assessment work (attach copy of decision granting deferment, or pending petition for deferment including date petition was filed.)

Line No.	AMC NUMBER	CLAIM/SITE NAME	COUNTY RECORDER DATA (If available)	TWP	RNG	SEC
1	85449	Hilde's Millsite	436, pg. 473	T23N	R7E	24
2						
3						
4						
5						
6						
7						
8						
9						
10						

NOTICE OF INTENTION TO HOLD MINING CLAIMS/SITES
page 2


BLM
Date
Stamp

1. State of Arizona, County of Coconino
 2. I (Name) Elizabeth A. Noble, President North Country Land + Dev Co.
 3. Reside at (Address) 1474 Rancho Ridge Dr.
City Henderson County Clark State NV Zip 89012 being duly sworn, depose and say that I am a citizen of the United States, more than eighteen years of age, that all of the facts set forth in this notice, subject to the provisions and penalties of 18 U.S.C. 1001 pertaining to the filing of false, fictitious, or fraudulent statements with the United States, are true and correct according to the best of my knowledge, information and belief.
 4. Owner's name and address (If not shown in Items 1-3 above). See above
5. Dated: 7-28-10 Signature: Elizabeth A. Noble for North Country Land + Dev Co.

Bureau of Land Management
Arizona State Office
www.az.blm.gov

No. of Claims: _____ x \$10 = _____
Check No: _____ Init. _____
Receipt No.: _____
For BLM Use Only

State of Nevada
County of Clark



Signed and sworn to before me this
28th day of July 20 10
by Elizabeth Ann Noble

[Signature]

RECEIVED
BLM STATE OFFICE
2010 JUL 30 P 2:15
PHOENIX, ARIZONA

Form: MCF110
Revised Jan. 2006
Page 2 of 2

UNITED STATES
DEPARTMENT OF THE INTERIOR
BUREAU OF LAND MANAGEMENT

MAINTENANCE FEE WAIVER CERTIFICATION

SEE INSTRUCTIONS ON PAGE 2

AMC 56874

AMC 85448

AMC 327929

FORM APPROVED

OMB NO. 1004-0114

Expires: February 28, 2010

AMC 132981

1. This small miner waiver is filed for the assessment year beginning at noon on September 1, 2009 and ending at noon on September 1, 2010.
2. The undersigned and all related parties owned ten or fewer mining claims, mill, or tunnel sites located and maintained on Federal lands in the United States of America on September 1, 2009.
3. The undersigned have performed the assessment work required by law for each mining claim listed prior to filing this waiver and understand that by filing this form; an affidavit of assessment work must be recorded by the December 30th following the filing of this waiver.
4. The undersigned understand that if the assessment work obligation has not yet come due under 30 U.S.C. 28 (for those claims in their first assessment year only); a notice of intent to hold reciting this condition must be recorded by the December 30th following the filing of this waiver.
5. The undersigned understand that mill and tunnel sites may also be listed upon this waiver and be waived from payment of the maintenance fee; and that a notice of intent to hold for these sites is required to be recorded by the December 30th immediately following the filing of this waiver.
6. The undersigned understand and acknowledge that pursuant to 43 U.S.C. 1212 and 18 U.S.C. 1001; the filing or recording of a false, fictitious, or fraudulent document with the Bureau of Land Management may result in a fine of up to \$250,000, a prison term not to exceed five years, or both.
7. The mining claims, mill or tunnel sites for which this waiver from payment of the maintenance fees is requested are:

CLAIM OR SITE NAME	BLM RECORDATION SERIAL NUMBER
1. <u>White Pumice</u>	<u>AMC# 56874</u>
2. <u>Black Pumice Nr. 1</u>	<u>AMC# 56875</u>
3. <u>White Pozzuolan #1</u>	<u>AMC# 56876</u>
4. <u>White Pozzuolan #2</u>	<u>AMC# 56877</u>
5. <u>Pozzuolan No. 3</u>	<u>AMC# 56878</u>
6. <u>Spencer's Tunnel</u>	<u>AMC# 85448</u>
7. <u>Hilde's Millsite</u>	<u>AMC# 85449</u>
8. <u>McCormick Moonsand #1</u>	<u>AMC# 85450</u>
9. <u>Sarah John</u>	<u>AMC# 327929</u>
10. <u>Little Melvin</u>	<u>AMC# 132981</u>

The owner(s) (claimants) of the above mining claims and sites are:

North Country Land & Development Co.
(Owner's Name - Please Print)

E. J. G. A. T. F. A. B. L. E.
(Owner's Signature)

3945 Packard Avenue
(Street or P.O. Box)

Kingman AZ 86409
(City) (State) (Zip Code)

(Owner's Name - Please Print)

(Owner's Signature)

(Street or P.O. Box)

(City) (State) (Zip Code)

(Owner's Name - Please Print)

(Owner's Signature)

(Street or P.O. Box)

(City) (State) (Zip Code)

(Continued on page 2)

RECEIVED
BLM AZ STATE OFFICE
2009 AUG 11 A 8:31
PHOENIX ARIZONA

SEP 28 2009
ENTERED INTO COMPUTER

(Owner's Name - Please Print)

(Owner's Signature)

(Street or P.O. Box)

(City)

(State)

(Zip Code)

(Owner's Name - Please Print)

(Owner's Signature)

(Street or P.O. Box)

(City)

(State)

(Zip Code)

(Owner's Name - Please Print)

(Owner's Signature)

(Street or P.O. Box)

(City)

(State)

(Zip Code)

(Owner's Name - Please Print)

(Owner's Signature)

(Street or P.O. Box)

(City)

(State)

(Zip Code)

Title 18 U.S.C. Section 1001 and Title 43 U.S.C. Section 1212 makes it a crime for any person knowingly and willfully to make to any department or agency of the United States any false, fictitious or fraudulent statements or representations as to any matter within its jurisdiction.

INSTRUCTIONS

1. This certification is made under the provisions of §1744 of Title 43 and § 28-28k of Title 30 of the United States Code; and the regulations thereunder (43 CFR Part 3830).
2. The claimant(s) must fill in the dates in paragraph 1 for the beginning and ending of the assessment year for which this waiver is sought.
3. The claimant(s) must fill in the date in paragraph 2 for the beginning of the assessment year for which this waiver is sought.
4. All claim and site names and Bureau of Land Management (BLM) serial numbers must be listed for the mining claims, mill sites, and tunnel sites for which the waiver is sought.
5. All owners of the mining claims, mill sites, and tunnel sites and their addresses must be given.
6. This waiver form must be signed by all the claimants or their designated agent, in original form. If an agent is designated, a notarized designation of agent, signed by all of the claimants with proper address given, must be submitted with this waiver.
7. This form must be filed no later than September 1st for the upcoming assessment year in the BLM State Office where the mining claims or sites are recorded, or the waiver cannot be granted by the BLM. (Example: to obtain a waiver for the assessment year 2000, which begins at noon on September 1, 1999, you must qualify for and file for a waiver no later than September 1, 1999, in the proper BLM State Office).
8. For all mining claims which require assessment work, you must record an affidavit of labor on or before the December 30th immediately following the filing of this waiver. For all other mining claims or sites waived, you must record a notice of intent to hold on or before the December 30th immediately following the filing of this waiver.
9. Mill and tunnel sites may also be listed upon this waiver and be waived from payment of the maintenance fee. A notice of intent to hold for these sites is required to be filed by the December 30th following the filing of this waiver.

FOR OFFICIAL USE ONLY

When Recorded Return Document to:

Elizabeth A. Noble

North Country Land & Development Co.

3945 Packard Ave.

Kingman, AZ. 86409

☐ Check here if this is a change of address.

Telephone: 928-757-2247 or 928-853-7207

E-mail address: melhilde@apl.com

AFFIDAVIT OF PERFORMANCE OF ANNUAL WORK

1. State of Arizona, County of Coconino ss:
2. I (Name) Elizabeth A. Noble, President, NCLD
3. Reside at (Address) 3945 Packard Ave.

BLM
Date
Stamp

RECEIVED
BLM AZ STATE OFFICE
2009 AUG 11 A 8:32
PHOENIX, ARIZONA

City Kingman County Mohave

State AZ zip 86409 being duly sworn, depose and say that I am a citizen of the United States, more than eighteen years of age, and that all of the facts set forth in this affidavit, subject to the provisions and penalties of 18 U.S.C. 1001 pertaining to the filing of false, fictitious, or fraudulent statements with the United States, are true and correct according to the best of my knowledge, information and belief.

4. Owner's name and address (if not shown in Items 1-3 above). North Country Land & Development Co., 3945 Packard Ave., Kingman, AZ. 86409

5. That I am personally acquainted with the mining claim(s). The work and improvements were made by and at the expense of the owner(s) of said claim(s). Said contiguous group of claims, listed on this document, are situated in the

Flagstaff (optional) Mining District: Coconino County, Arizona.

Line No.	AMC NUMBER	CLAIM/SITE NAME	COUNTY RECORDER DATA (If available)	TWP	RNG	SEC
1	56874	White Pumice	416, pg. 2	T23N	R8E	S9
2	56875	Black Pumice Nr. 1	416, pg. 5	T23N	R8E	S9
3	56876	White Pozzuolan #1	416, pg. 3	T23N	R8E	S9
4	56877	White Pozzuolan #2	416, pg. 4	T23N	R8E	S9
5	56878	Pozzuolan No. 3	416, pg. 1	T23N	R8E	S9
6	132981	Little Melvin	838, pg. 171	T23N	R8E	S9

ENTERED INTO COMPUTER
SEP 28 2009
15

Form: MCF108
Revised Jan. 2006
Page 1 of 2

AFFIDAVIT OF PERFORMANCE OF ANNUAL WORK - page 2

RECEIVED BLM AZ STATE OFFICE 2009 AUG 11 A 8:32 PHOENIX, ARIZONA	BLM Date Stamp
---	----------------------

7	327929	Sarah John	1613, pg. 873	T23N	R8E	S9
8	85448	Spencer's Tunnel	436, pg. 473	T23N	R7E	S24
9	85450	McCormick Moonsand #1	436, pg. 472	T23N	R7E	S24
10						

6. That between the dates starting at 12 o'clock noon on September 1, 2008 and ending at 12 o'clock noon on September 1, 2009 at least \$ 900.00 dollars worth of work and improvements were done and performed upon said claim(s) or upon one or more of a contiguous group of claims for the benefit of all, wholly or partly outside of a contiguous group of claims for the benefit of all, not including the location work.

7. That the following persons were employed to perform the work and improvements described herein: Kenneth W. Noble, John M. Noble, Arthur C. Cassman, Rinker Materials/CEMEX USA

8. That the work and improvements performed were: Road work and maintenance, Excavating, stripping and removal of materials, removal of downed deadwood


9. Dated: 8/8/09 Signature: Elizabeth A. Noble

SUBSCRIBED AND SWORN TO before me, a Notary Public, this 8 day of Aug. 2009

By: Elizabeth A. Noble

Notary Public Angela D. DeJena

My Commission Expires Jan 19, 2011



Bureau of Land Management
Arizona State Office
www.az.blm.gov

No. of Claims:	<u>9</u>	x \$10 =	<u>90</u>
Check No.:	<u>7947</u>	Init.	<u>JMC</u>
Receipt No.:	<u>1977684</u>		
For BLM Use Only			

NOTICE OF INTENTION TO HOLD MINING CLAIMS/SITES

When Recorded Return Document to:

Elizabeth A. Noble
North County & Development Co.
3945 Packard Ave.
Kingman, AZ 86409

BLM
Date
Stamp

PHOENIX, ARIZONA

2009 AUG 11 A 8:31

RECEIVED
BLM AZ STATE OFFICE☐ Check here if this is a change of address.Telephone: 928-757-2242 or 928-853-7207E-mail Address melhilde@aol.com

I (We) intend to hold the claim(s) and/or site(s) listed below for the calendar year 20____, and I (We) have filed or will file a Notice of Intent to Hold in the county where the claim (s) is located.

Reason for filing a Notice of Intent to Hold instead of an assessment work filing (check one):

- ☐ Maintenance fee was paid to maintain claim(s) during this assessment year.
☐ Mill or tunnel sites.
☐ Claim(s) was located during the current assessment year.
☐ BLM has deferred assessment work (attach copy of decision granting deferment, or pending petition for deferment including date petition was filed.)

Line No.	AMC NUMBER	CLAIM/SITE NAME	COUNTY RECORDER DATA (If available)	TWP	RNG	SEC
1	<u>85449</u>	<u>Hilde's Millsite</u>	<u>436, pg. 473</u>	<u>T23N</u>	<u>R7E</u>	<u>24</u>
2						
3						
4						
5						
6						
7						
8						
9						
10						

ENTERED INTO COMPUTER

SEP 29 2009

TS

Form: MCF110

Revised Jan.2006

Page 1 of 2

NOTICE OF INTENTION TO HOLD MINING CLAIMS/SITES
page 2

BLM
Date
Stamp

1. State of Arizona, County of Coconino

2. I (Name) Elizabeth A. Noble

3. Reside at (Address) 3945 Packard Ave.

City Kingman County Mohave State AZ Zip 86409 being duly sworn, depose and say that I am a citizen of the United States, more than eighteen years of age, that all of the facts set forth in this notice, subject to the provisions and penalties of 18 U.S.C. 1001 pertaining to the filing of false, fictitious, or fraudulent statements with the United States, are true and correct according to the best of my knowledge, information and belief.

4. Owner's name and address (if not shown in Items 1-3 above). North Country Land + Development Co., 3945 Packard Ave., Kingman, Az. 86409

5. Dated: 8/8/09 Signature: Elizabeth A. Noble

Bureau of Land Management
Arizona State Office
www.az.blm.gov

No. of Claims:	<u>1</u>	x \$10 =	<u>10</u>
Check No:	<u>7947</u>	Init.	<u>YMC</u>
Receipt No.:	<u>1977684</u>		
For BLM Use Only			

Form: MCF110
Revised Jan. 2006
Page 2 of 2

All-purpose Acknowledgment

STATE OF Arizona, COUNTY OF Mohave


On 8-8-09 before me, the undersigned, a Notary Public
in and for said State, personally appeared

Elizabeth A. Noble

☐ personally known to me ~~-OR-~~ ☒ proved to me on the basis of satisfactory evidence/ to be the person(s)
whose name(s) is/are subscribed to the within instrument and acknowledged to me that he/she/they
executed the same in his/her/their authorized capacity(ies), and that by his/her/their signature(s) on the
instrument the person(s), or the entity upon behalf of which the person(s) acted, executed the instrument.

WITNESS my hand and official seal.

Signature Angela D. Delena
Name (type or printed) Angela D. Delena
My commission expires: Jan 19, 2011



(Seal)

RECEIVED
BLM AZ STATE OFFICE
2009 AUG 11 A 8:31
PHOENIX, ARIZONA

All-purpose Acknowledgment

STATE OF Arizona, COUNTY OF Mohave

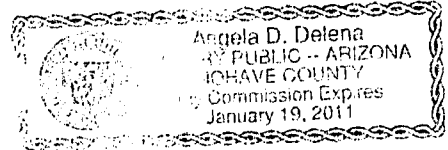
On 8-8-09 before me, the undersigned, a Notary Public
in and for said State, personally appeared

Elizabeth R. Noble

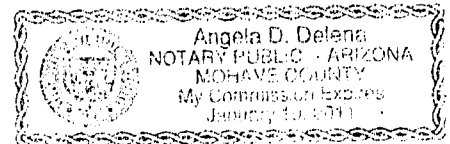
☐ personally known to me -OR- ☒ proved to me on the basis of satisfactory evidence/ to be the person(s)
whose name(s) is/are subscribed to the within instrument and acknowledged to me that he/she/they
executed the same in his/her/their authorized capacity(ies), and that by his/her/their signature(s) on the
instrument the person(s), or the entity upon behalf of which the person(s) acted, executed the instrument.

WITNESS my hand and official seal.

Signature Angela D. Delena
Name (type or printed) Angela D. Delena
My commission expires: Jan 19, 2011



(Seal)



RECEIVED
BLM AZ STATE OFFICE
2009 AUG 11 A 8:31
PHOENIX, ARIZONA

United States Department of the Interior
Bureau of Land Management
BUSINESS & SUPPORT SVCS DIV
ONE N CENTRAL AVE SUITE 800
PHOENIX, AZ 85004 -4427
Phone: (602) 417-9200

Receipt

No:

1977684

Transaction #: 2041677

Date of Transaction: 08/14/2009

CUSTOMER: NORTH STAR LAND AND DEVELOPMENT CO
3945 E PACKARD AVE
KINGMAN, AZ 86409-0857 US

LINE #	QTY	DESCRIPTION	REMARKS	UNIT PRICE	TOTAL
1	1.00	LOCATABLE MINERALS / MINING CLAIMS-NOT NEW-UNADJUD, ONE AUTH NO. ONLY / MINING CLAIM MONEY RECEIVED CASES: AMC56874/\$100.00	POL 2009/9 WAV NOI 2009/1	- n/a -	100.00
TOTAL:					\$100.00

PAYMENT INFORMATION					
1	AMOUNT:	100.00		POSTMARKED:	08/08/2009
	TYPE:	CHECK		RECEIVED:	08/11/2009
	CHECK NO:	7947			
	NAME:	NORTH COUNTRY LAND AND DEVELOPMENT CO 3945 E PACKARD AVE KINGMAN AZ 86409-0857 US			

REMARKS

This receipt was generated by the automated BLM Collections and Billing System and is a paper representation of a portion of the official electronic record contained therein.

UNITED STATES DEPARTMENT OF THE INTERIOR
BUREAU OF LAND MANAGEMENT

8/8

Amc 132981
Amc 327929
Amc 56874
Amc 85448

FORM APPROVED
OMB NO. 1004-0114
Expires: February 28, 2010

MAINTENANCE FEE WAIVER CERTIFICATION

SEE INSTRUCTIONS ON REVERSE

170

1. This small miner waiver is filed for the assessment year beginning at noon on September 1, 2008 and ending at noon on September 1, 2009.
2. The undersigned and all related parties owned ten or fewer mining claims, mill, or tunnel sites located and maintained on Federal lands in the United States of America on September 1, 2008.
3. The undersigned have performed the assessment work **required by law** for each mining claim listed **prior to filing this waiver** and understand that by filing this form; an affidavit of assessment work **must** be recorded by the December 30th following the filing of this waiver.
4. The undersigned understand that if the assessment work obligation has not yet come due under 30 U.S.C. 28 (for those claims in their first assessment year only); a notice of intent to hold reciting this condition **must** be recorded by the December 30th following the filing of this waiver.
5. The undersigned understand that mill and tunnel sites may also be listed upon this waiver and be waived from payment of the maintenance fee; and that a notice of intent to hold for these sites is required to be recorded by the December 30th immediately following the filing of this waiver.
6. The undersigned understand and acknowledge that pursuant to 43 U.S.C. 1212 and 18 U.S.C. 1001; the filing or recording of a false, fictitious, or fraudulent document with the Bureau of Land Management may result in a fine of up to \$250,000, a prison term not to exceed five years, or both.
7. The mining claims, mill or tunnel sites for which this waiver from payment of the maintenance fees is requested are:

CLAIM OR SITE NAME	BLM RECORDATION SERIAL NUMBER
1. White Pumice	AMC # 56874
2. Black Pumice Nr. 1	AMC # 56875
3. White Pozzuolan #1	AMC # 56876
4. White Pozzuolan #2	AMC # 56877
5. Pozzuolan No. 3	AMC # 56878
6. Spencer's Tunnel	AMC # 85448
7. Hilde's Millsite	AMC # 85449
8. McCormick Moonsand #1	AMC # 85450
9. Sarah John	AMC # 327929
10. Little Melvin	AMC # 132981

The owner(s) (claimants) of the above mining claims and sites are:

North Country Land & Development Co.
(Owner's Name - Please Print)

3945 Packard Avenue
(Street or P.O. Box)

Kingman
(City)

AZ
(State)

86409
(Zip Code)

North Country Land & Dev. Co.
by Elizabeth Noble, Pres.
(Owner's Signature)

(Owner's Name - Please Print)

(Street or P.O. Box)

(City)

(State)

(Zip Code)

(Owner's Name - Please Print)

(Street or P.O. Box)

(City)

(State)

(Zip Code)

(Continued on page 2)

(Owner's Signature)

(Owner's Signature)

RECEIVED
BLM AZ STATE OFFICE
2008 AUG - 8 A 7 10
PHOENIX, ARIZONA

ENTERED INTO COMPUTER

9/10/08 AB

Customer Name Update Screen

System ID: MC

Name: NORTH COUNTRY LAND&DEV

Lookup

Proprietor #: 53558

Renumber To:

Category:



Address: 3945 PACKARD AVE

City: KINGMAN

State: AZ



Zip: 86409

Save

View

Delete

Renumber

Customer details successfully saved for Customer Id 53558

Acknowledgment by Individual

State of arizona County of moHAVE

On this 30 day of July, 20 08, before me, Sherena L. Budka
Name of Notary Public

the undersigned Notary Public, personally appeared

Elizabeth A Noble

Name of Signer(s)


☐ Proved to me on the oath of _____

☐ Personally known to me

☒ Proved to me on the basis of satisfactory evidence CO DL 06-179-0765 Exp 05/14/2011
(Description of ID)

to be the person(s) whose name(s) is/are subscribed to the within instrument, and acknowledged that he/she/they executed it.

WITNESS my hand and official seal.



Notary Seal

Sherena L. Budka
(Signature of Notary Public)

My commission expires Dec 26, 2010

Optional

Though the information in this section is not required by law, it may prevent fraudulent removal and reattachment of this form to another document and could prove valuable to persons relying on the document.

Description of Attached Document

Type or Title of Document

Maintance Fee Waiver certification

Document Date

7/30/2008

Number of Pages

2

Signer(s) Other Than Named Above

Right Thumbprint
of Signer

Top of thumb here



RECEIVED
NOTARY PUBLIC OFFICE
2008 AUG -8 A 7 11
TUCSON, ARIZONA

NOTICE OF INTENTION TO HOLD MINING CLAIMS/SITES

When Recorded Return Document to:

Elizabeth A. Noble
North Country Land + Development Co.
3945 Packard Ave.
Kingman, AZ. 86409

BLM
Date
Stamp

PHOENIX, ARIZONA

2008 AUG -8 A 1:11

RECEIVED
BLM STATE OFFICE☒ Check here if this is a change of address.Telephone: 928-263-1578 or 928-853-7207E-mail Address me/hilde@aol.com

I (We) intend to hold the claims(s) and/or site(s) listed below for the calendar year 2008, and I (We) have filed or will file a Notice of Intent to Hold in the county where the claim (s) is located.

Reason for filing a Notice of Intent to Hold instead of an assessment work filing (check one):

- ☐ Maintenance fee was paid to maintain claim(s) during this assessment year.
☒ Mill or tunnel sites.
☐ Claim(s) was located during the current assessment year.
☐ BLM has deferred assessment work (attach copy of decision granting deferment, or pending petition for deferment including date petition was filed.)

Line No.	AMC NUMBER	CLAIM/SITE NAME	COUNTY RECORDER DATA (If available)	TWP	RNG	SEC
1	85449	Hilde's Millsite	436, pg. 473	T23N	R7E	24
2						
3						
4						
5						
6						
7						
8						
9						
10						

NOTICE OF INTENTION TO HOLD MINING CLAIMS/SITES
page 2

BLM Date Stamp	RECEIVED BLM STATE OFFICE 2006 AUG - 8 A 1:11 PHOENIX, ARIZONA
----------------------	---

1. State of Arizona, County of Cocconino
2. I (Name) Elizabeth A. Noble
3. Reside at (Address) 3945 Packard Ave.
City Kingman County Mohave State Az Zip 86409 being duly sworn, depose and say that I am a citizen of the United States, more than eighteen years of age, that all of the facts set forth in this notice, subject to the provisions and penalties of 18 U.S.C. 1001 pertaining to the filing of false, fictitious, or fraudulent statements with the United States, are true and correct according to the best of my knowledge, information and belief.
4. Owner's name and address (If not shown in Items 1-3 above). North Country Land & Development Co., 3945 Packard Ave., Kingman, Az. 86409
5. Dated: 30 July 2008 Signature: Elizabeth A. Noble for North Country Land & Development Co.

Bureau of Land Management
Arizona State Office
www.az.blm.gov

No. of Claims:	<u>1</u>	x \$10 =	<u>10.00</u>
Check No:	<u>7731</u>	Init.	<u>SPB</u>
Receipt No.:	<u>1757239</u>		
For BLM Use Only			

Form: MCF110
Revised Jan. 2006
Page 2 of 2

Acknowledgment by Individual

State of Arizona County of Mohave

On this 30 day of July, 20 08, before me, Sherena L. Budka
Name of Notary Public

the undersigned Notary Public, personally appeared
Elizabeth A Noble

Name of Signer(s)


☐ Proved to me on the oath of _____

☐ Personally known to me

☒ Proved to me on the basis of satisfactory evidence DLCO 06-179-0765 Exp 05/14/2011
(Description of ID)

to be the person(s) whose name(s) is/are subscribed to the within instrument, and acknowledged that he/she/they executed it.

WITNESS my hand and official seal.



Notary Seal

Sherena L. Budka
(Signature of Notary Public)

My commission expires Dec 26, 2010

Optional

Though the information in this section is not required by law, it may prevent fraudulent removal and reattachment of this form to another document and could prove valuable to persons relying on the document.

Description of Attached Document

Type or Title of Document

Notice of Intention to Hold Mining Claims/Sites

Document Date

7/30/2008

Number of Pages

3

Signer(s) Other Than Named Above

X

Right Thumbprint
of Signer

Top of thumb here



When Recorded Return Document to:

Elizabeth A. Noble
North Country Land & Development Co.
3945 Packard Avenue
Kingman, AZ. 86409

☒ Check here if this is a change of address.

Telephone: 928-263-1578 or 928-853-7207

E-mail address: melhilele@aol.com

AFFIDAVIT OF PERFORMANCE OF ANNUAL WORK

1. State of Arizona, County of Coconino ss:

2. I (Name) Elizabeth A. Noble, President, NCL+D

3. Reside at (Address) 3945 Packard Avenue

City Kingman County Mohave

State AZ Zip 86409 being duly sworn, depose and say that I am a citizen of the United States, more than eighteen years of age, and that all of the facts set forth in this affidavit, subject to the provisions and penalties of 18 U.S.C. 1001 pertaining to the filing of false, fictitious, or fraudulent statements with the United States, are true and correct according to the best of my knowledge, information and belief.

4. Owner's name and address (If not shown in Items 1-3 above). North Country Land & Development Co., 3945 Packard Ave., Kingman, AZ. 86409

5. That I am personally acquainted with the mining claim(s). The work and improvements were made by and at the expense of the owner(s) of said claim(s). Said contiguous group of claims, listed on this document, are situated in the Flagstaff (optional) Mining District; Coconino County, Arizona.

Line No.	AMC NUMBER	CLAIM/SITE NAME	COUNTY RECORDER DATA (If available)	TWP	RNG	SEC
1	56874	White Pumice	416, pg. 2	T23N	R8E	S9
2	56875	Black Pumice Nr.1	416, pg. 5	T23N	R8E	S9
3	56876	White Pozzuolan #1	416, pg. 3	T23N	R8E	S9
4	56877	White Pozzuolan #2	416, pg. 4	T23N	R8E	S9
5	56878	Pozzuolan No. 3	416, pg. 1	T23N	R8E	S9
6	132981	Little Melvin	838, pg. 171	T23N	R8E	S9

Form: MCF108
Revised Jan. 2006
Page 1 of 2

ENTERED INTO COMPUTER
9/10/08 RB

BLM
Date
Stamp

PHOENIX, ARIZONA

2008 AUG - 8 A 7:11

RECEIVED
BLM AZ STATE OFFICE

AFFIDAVIT OF PERFORMANCE OF ANNUAL WORK – page 2

RECEIVED
STATE OFFICE
2008 AUG - 8 A 1 11
PHOENIX, ARIZONA
BLM
Date
Stamp

7	327929	Sarah John	1613, pg. 873	T23N	R8E	S9
8	85448	Spencer's Tunnel	436, pg. 473	T23N	R7E	S24
9	85450	McCormick Moonsand #1	436, pg. 472	T23N	R7E	S24
10						

6. That between the dates starting at 12 o'clock noon on September 1, 20 07 and ending at 12 o'clock noon on September 1, 20 08 at least \$ 900.00 dollars worth of work and improvements were done and performed upon said claim(s) or upon one or more of a contiguous group of claims for the benefit of all, wholly or partly outside of a contiguous group of claims for the benefit of all, not including the location work.

7. That the following persons were employed to perform the work and improvements described herein: Kenneth W Noble, John M. Noble, Arthur C. Cassman, Rinker Materials/Cemexll

8. That the work and improvements performed were: Road work and maintenance, Excavating, stripping and removal of materials, removal of downed deadwood.


9. Dated: 30 July 2008 Signature: Elizabeth A. Noble, Pres., for North County Land & Development

SUBSCRIBED AND SWORN TO before me, a Notary Public, this 30 day of July 20 08

By: Elizabeth A. Noble

Notary Public Sherena L Budka

My Commission Expires Dec. 26, 2010



Bureau of Land Management
Arizona State Office
www.az.blm.gov

No. of Claims: 1 x \$10 = 10.00
Check No.: 7731 Init. SNB
Receipt No.: 1757239
For BLM Use Only

Form: MCF108
Revised Jan. 2006
Page 2 of 2

United States Department of the Interior**Bureau of Land Management**

BUSINESS & SUPPORT SVCS DIV

ONE N CENTRAL AVE SUITE 800

PHOENIX, AZ 85004 -4427

Phone: (602) 417-9200

Receipt

No:

1757239

Transaction #: 1814686**Date of Transaction:** 08/08/2008

CUSTOMER:	NORTH COUNTRY LAND & DEVELOP 3945 E PACKARD AVE KINGMAN, AZ 86409
-----------	---

LINE #	QTY	DESCRIPTION	REMARKS	UNIT PRICE	TOTAL
1	1.00	LOCATABLE MINERALS / MINING CLAIMS- NOT NEW-UNADJUD, ONE AUTH NO. ONLY / MINING CLAIM MONEY RECEIVED (455) CASES: AMC56874/\$100.00	POL/NOI/WAIVER	- n/a -	100.00
TOTAL:					\$100.00

PAYMENT INFORMATION					
1	AMOUNT:	\$100.00		POSTMARKED:	8/6/08 0:00
	TYPE:	CHECK		RECEIVED:	08/08/2008
	CHECK NO:	7731			
	NAME:	NORTH COUNTRY LAND AND DEVELOPMENT CO 3945 E PACKARD AVE KINGMAN AZ 86409			

REMARKS

This receipt was generated by the automated BLM Collections and Billing System and is a paper representation of a portion of the official electronic record contained therein.

AMC 56874
AMC 85448
AMC 132981
AMC 327929

Return Document to: Elizabeth A. Noble
North Country Land & Development Co.
63358 Lavender Circle
Montrose, Colo. 81401
Telephone: 970-240-0300 or
928-853-7207

A3850-1(NOV.2001)

No. of Claims:	<u>10</u>	Fee =	<u>100.00</u>
Receipt No.:	<u>1540100</u>	Check No.:	<u>1463</u>
Init:	<u>GB</u>		
FOR BLM USE ONLY			

☒ **AFFIDAVIT OF PERFORMANCE OF ANNUAL WORK.** Also fill in Items 1 through 9 and the reverse side of this document.

☐ **NOTICE OF INTENTION TO HOLD.** I intend to hold the claims(s)/site(s) listed on the reverse side of this document for the calendar year 20____. Also fill in Items 1 through 4 and Item 9.

Notices of Intention to Hold are for mill sites and tunnel sites or for mining claims when assessment work has not been done, regardless of whether the annual assessment has been suspended, deferred, or not yet accrued. The filing of a Notice of Intention to Hold shall not relieve the owner of complying with federal and state laws pertaining to the performance of annual assessment work. Notices of Intention to Hold for mill sites or tunnel sites need not be county recorded. For mining claims the form filed with the Bureau of Land Management (BLM) must be identical to the one that was or will be filed with the county.

Evidence of Annual Assessment Work or a Notice of Intention to Hold must be filed each calendar year following the calendar year in which the claim/site was located. **All claims listed on a single affidavit must be contiguous.**

1. State of Arizona, County of Coconino SS:
2. I, (Name) Elizabeth A. Noble, President, NCLCO
3. Reside at (Address) 63358 Lavender Circle
City Montrose, County Montrose, State Colo. Zip 81401

being duly sworn, deposes and says that he/she is a citizen of the United States, more than eighteen years of age, that all of the facts set forth in this affidavit/notice, subject to the provisions and penalties of 18 U.S.C. 1001 pertaining to the filing of false, fictitious, or fraudulent statements with the United States, are true and correct according to the best of my knowledge, information and belief.

4. Owner's name and address (If not shown in Items 1-3 above). Check here if this is a change of address. ☒

North Country Land & Development Co.
63358 Lavender Circle, Montrose, Colo. 81401

5. That I am personally acquainted with the mining claim(s). The work and improvements were made by and at the expense of the owner(s) of said claim(s). Said contiguous group of claims, listed on the reverse side of this document, are situated in the Flagstaff Mining District, Coconino County, Arizona.

6. That between the dates starting at 12 o'clock noon on September 1, 2006 and ending at 12 o'clock noon on September 1, 2007 at least \$ 900.00 Dollars worth of work and improvements were done and performed upon said claim(s) or upon one or more of a contiguous group of claims for the benefit of all, or wholly or partly outside of a contiguous group of claims for the benefit of all, not including the location work.

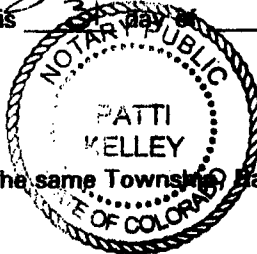
7. That the following persons were employed to perform the work and improvements described herein: Kenneth W. Noble,
John M. Noble, Arthur C. Cassman, Rinker Materials

RE 8/16/07

8. That the work and improvements performed were: Road work and maintenance,
Excavating, stripping and removal of materials, removal of
downed deadwood

9. Dated: 31 July 2007 Signature: [Signature]
SUBSCRIBED AND SWORN TO before me, a Notary Public, this 31 day of July, 2007

by Elizabeth Noble
Notary Public Patti Kelley
MY COMMISSION EXPIRES 07-24-2010



If the claims/sites have consecutive BLM numbers and are in the same Township Range and Section(s), they may be listed as follows:

Sample 1 - 10

A MC 19640 - 49

Commission Expires 07/24/2010
Recording #9106173-82

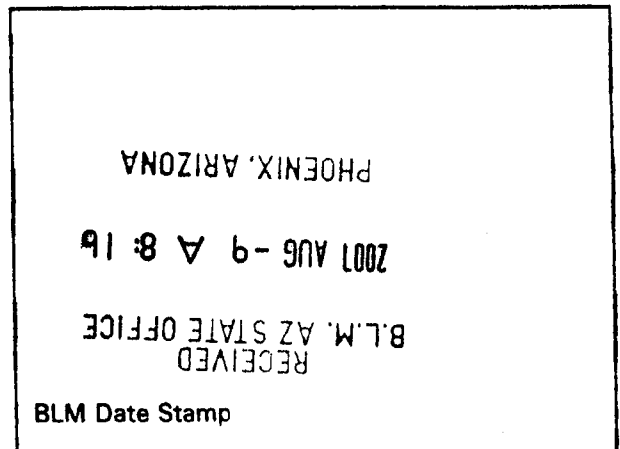
4N 20W 36

Claim/Site Name	Serial Number	Dkt/Pg or Record # of Orig Location Notice	TWN SHP RNG SEC(S)
<u>White Pumice</u>	<u>AMC 56874</u>	<u>416, pg 2</u>	<u>T23N R8E S9</u>
<u>Black Pumice Nr. 1</u>	<u>AMC 56875</u>	<u>416, pg. 5</u>	<u>T23N R8E S9</u>
<u>White Pozzuolan #1</u>	<u>AMC 56876</u>	<u>416, pg 3</u>	<u>T23N R8E S9</u>
<u>White Pozzuolan #2</u>	<u>AMC 56877</u>	<u>416, pg. 4</u>	<u>T23N R8E S9</u>
<u>Pozzuolan No. 3</u>	<u>AMC 56878</u>	<u>416, pg. 1</u>	<u>T23N R8E S9</u>
<u>Little Melvin</u>	<u>AMC 132981</u>	<u>838, pg. 171</u>	<u>T23N R8E S9</u>
<u>Sarah John</u>	<u>AMC 327929</u>	<u>1613, pg. 873</u>	<u>T23N R8E S9</u>
<u>Spencer's Tunnel</u>	<u>AMC 85448</u>	<u>436, pg. 473</u>	<u>T23N R7E S24</u>
<u>McCormick Moonsand #1</u>	<u>AMC 85450</u>	<u>436, pd. 472</u>	<u>T23N R7E S24</u>

BLM requires a ³⁰ nonrefundable service charge for each mining claim, mill site or tunnel site payable on or before December 30th (not the 31st). Mail to:

Bureau of Land Management
/ 222 North Central Avenue Suite 800
Phoenix, Arizona 85004-2203 4427
602-417-9200
www.az.blm.gov

This form is for the purpose of complying with the laws of the United States Department of the Interior, Bureau of Land Management and the State of Arizona pertaining to assessment work and/or notice of intention to hold. 30 U.S.C. 28, 43 CFR 3833.2, ARS 27-208. Subject to Paperwork Reduction Act and Privacy Act statements available at the BLM AZ State Office. This form is not copyrighted. It may be reproduced without permission.



Return Document to: Elizabeth A. Noble
North Country Land & Development Co.
63358 Lavender Circle
Montrose, Colo. 81401
Telephone: 970-240-0300 or
928-853-7207

A3850-1 (NOV. 2001)

No. of Claims: _____ x 1/2 = _____
Receipt No.: _____ Check No.: _____
Init: _____

FOR BLM USE ONLY

☐ **AFFIDAVIT OF PERFORMANCE OF ANNUAL WORK.** Also fill in Items 1 through 9 and the reverse side of this document.

☒ **NOTICE OF INTENTION TO HOLD.** I intend to hold the claims(s)/site(s) listed on the reverse side of this document for the calendar year 2007. Also fill in Items 1 through 4 and Item 9.

Notices of Intention to Hold are for mill sites and tunnel sites or for mining claims when assessment work has not been done, regardless of whether the annual assessment has been suspended, deferred, or not yet accrued. The filing of a Notice of Intention to Hold shall not relieve the owner of complying with federal and state laws pertaining to the performance of annual assessment work. Notices of Intention to Hold for mill sites or tunnel sites need not be county recorded. For mining claims the form filed with the Bureau of Land Management (BLM) must be identical to the one that was or will be filed with the county.

Evidence of Annual Assessment Work or a Notice of Intention to Hold must be filed each calendar year following the calendar year in which the claim/site was located. **All claims listed on a single affidavit must be contiguous.**

1. State of Arizona, County of Coconino ss:
2. I, (Name) Elizabeth A. Noble, President NCL & D
3. Reside at (Address) 63358 Lavender Circle
City Montrose, County Montrose, State Colo Zip 81401

being duly sworn, deposes and says that he/she is a citizen of the United States, more than eighteen years of age, that all of the facts set forth in this affidavit/notice, subject to the provisions and penalties of 18 U.S.C. 1001 pertaining to the filing of false, fictitious, or fraudulent statements with the United States, are true and correct according to the best of my knowledge, information and belief.

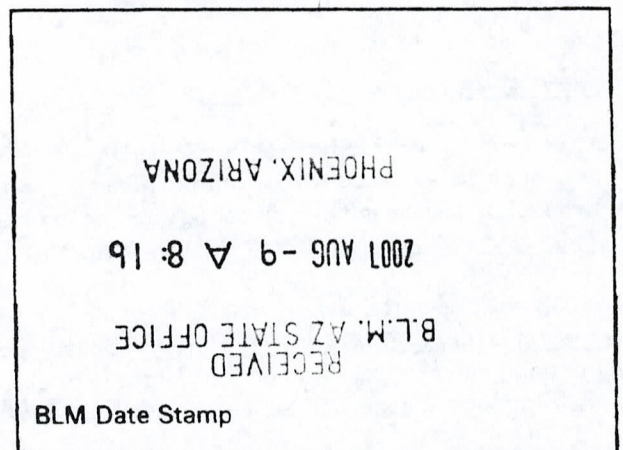
4. Owner's name and address (If not shown in Items 1-3 above). Check here if this is a change of address. ☒

North Country Land & Development Co.
63358 Lavender Circle, Montrose, Colo. 81401

5. That I am personally acquainted with the mining claim(s). The work and improvements were made by and at the expense of the owner(s) of said claim(s). Said contiguous group of claims, listed on the reverse side of this document, are situated in the Flagstaff Mining District, Coconino County, Arizona.

6. That between the dates starting at 12 o'clock noon on September 1, 2006 and ending at 12 o'clock noon on September 1, 2007 at least \$ 100⁰⁰ Dollars worth of work and improvements were done and performed upon said claim(s) or upon one or more of a contiguous group of claims for the benefit of all, or wholly or partly outside of a contiguous group of claims for the benefit of all, not including the location work.

7. That the following persons were employed to perform the work and improvements described herein: Kenneth W. Noble, John M. Noble, Arthur C. Cassman



United States Department of the Interior**Bureau of Land Management**

BUSINESS & SUPPORT SVCS DIV

ONE N CENTRAL AVE SUITE 800

PHOENIX, AZ 85004 -4427

Phone: (602) 417-9200

Receipt

No:

1540100

Transaction #: 1591418**Date of Transaction:** 08/09/2007

CUSTOMER:	NORTH COUNTRY LAND & DEVELOPMENT 63358 LAVENDER CIRCLE MONTROSE, CO 81401
-----------	---

LINE #	QTY	DESCRIPTION	REMARKS	UNIT PRICE	TOTAL
1	1.00	LOCATABLE MINERALS / MINING CLAIMS-NOT NEW-UNADJUD, ONE AUTH NO. ONLY / MINING CLAIM MONEY RECEIVED (455) CASES: AMC56874/\$100.00	POL/WAIVER (10)	- n/a -	100.00
TOTAL:					\$100.00

PAYMENT INFORMATION			
1	AMOUNT:	\$100.00	POSTMARKED: 8/3/07 0:00
	TYPE:	CHECK	RECEIVED: 08/09/2007
	CHECK NO:	7463	
	NAME:	NORTH COUNTRY LAND-AND DEVELOPMENT CO 63358 LAVENDER CIRCLE MONTROSE CO 81401	

REMARKS

This receipt was generated by the automated BLM Collections and Billing System and is a paper representation of a portion of the official electronic record contained therein.

UNITED STATES
DEPARTMENT OF THE INTERIOR
BUREAU OF LAND MANAGEMENT

MAINTENANCE FEE WAIVER CERTIFICATION

SEE INSTRUCTIONS ON NEXT PAGE

203
AMC 56874
AMC 85448
FORM APPROVED
OMB NO. 1004-0114
Expires: November 30, 2003

1. This small miner waiver is filed for the assessment year beginning at noon on September 1, 2007 and ending at noon on September 1, 2008.
2. The undersigned and all related parties owned ten or fewer mining claims, mill, or tunnel sites located and maintained on Federal lands in the United States of America on September 1, 2007.
3. The undersigned have performed the assessment work required by law for each mining claim listed prior to filing this waiver and understand that by filing this form; an affidavit of assessment work must be recorded by the December 30th following the filing of this waiver.
4. The undersigned understand that if the assessment work obligation has not yet come due under 30 U.S.C. 28 (for those claims in their first assessment year only); a notice of intent to hold reciting this condition must be recorded by the December 30th following the filing of this waiver.
5. The undersigned understand that mill and tunnel sites may also be listed upon this waiver and be waived from payment of the maintenance fee; and that a notice of intent to hold for these sites is required to be recorded by the December 30th immediately following the filing of this waiver.
6. The undersigned understand and acknowledge that pursuant to 43 U.S.C. 1212 and 18 U.S.C. 1001; the filing or recording of a false, fictitious, or fraudulent document with the Bureau of Land Management may result in a fine of up to \$250,000, a prison term not to exceed five years, or both.
7. The mining claims, mill or tunnel sites for which this waiver from payment of the maintenance fees is requested are:

CLAIM OR SITE NAME	BLM RECORDATION SERIAL NUMBER
1. <u>White Pumice</u>	<u>AMC # 56874</u>
2. <u>Black Pumice Nr. 1</u>	<u>AMC # 56875</u>
3. <u>White Pozzuolan #1</u>	<u>AMC # 56876</u>
4. <u>White Pozzuolan #2</u>	<u>AMC # 56877</u>
5. <u>Pozzuolan No. 3</u>	<u>AMC # 56878</u>
6. <u>Spencer's Tunnel</u>	<u>AMC # 85448</u>
7. <u>Hilde's Mill site</u>	<u>AMC # 85449</u>
8. <u>McCormick Moonsand #1</u>	<u>AMC # 85450</u>
9. <u>Sarah John</u>	<u>AMC # 327929</u>
10. <u>Little Melvin</u>	<u>AMC # 132981</u>

The owner(s) (claimants) of the above mining claims and sites are:

North Country Land & Development Co.
(Owner's Name - Please Print)

63358 Lavender Circle

(Street or P.O. Box)

Montrose

(City)

Colo

(State)

81401

(Zip Code)

North Country Land & Development Co.
by Elizabeth A. Noble, President
(Owner's Signature)

(Owner's Name - Please Print)

(Owner's Signature)

(Street or P.O. Box)

(City)

(State)

(Zip Code)

(Owner's Name - Please Print)

(Owner's Signature)

(Street or P.O. Box)

(City)

(State)

(Zip Code)

(Continued on next page)

ENTERED IN COMPUTER

RS 8/15/07

(Owner's Name - Please Print)

(Owner's Signature)

(Street or P.O. Box)

(City)

(State)

(Zip Code)

(Owner's Name - Please Print)

(Owner's Signature)

(Street or P.O. Box)

(City)

(State)

(Zip Code)

(Owner's Name - Please Print)

(Owner's Signature)

(Street or P.O. Box)

(City)

(State)

(Zip Code)

(Owner's Name - Please Print)

(Owner's Signature)

(Street or P.O. Box)

(City)

(State)

(Zip Code)

INSTRUCTIONS

1. This certification is made under the provisions of § 1744 of Title 43 and § 28-28k of Title 30 of the United States Code; and the regulations thereunder (43 CFR Part 3830).
2. The claimant(s) must fill in the dates in paragraph 1 for the beginning and ending of the assessment year for which this waiver is sought.
3. The claimant(s) must fill in the date in paragraph 2 for the beginning of the assessment year for which this waiver is sought.
4. All claim and site names and Bureau of Land Management (BLM) serial numbers must be listed for the mining claims, mill sites, and tunnel sites for which the waiver is sought.
5. All owners of the mining claims, mill sites, and tunnel sites and their addresses must be given.
6. This waiver form must be signed by all the claimants or their designated agent, in original form. If an agent is designated, a notarized designation of agent, signed by all of the claimants with proper address given, must be submitted with this waiver.

7. This form must be filed no later than September 1st for the upcoming assessment year in the BLM State Office where the mining claims or sites are recorded, or the waiver cannot be granted by the BLM. (Example: to obtain a waiver for the assessment year 2000, which begins at noon on September 1, 1999, you must qualify for and file for a waiver no later than September 1, 1999 in the proper BLM State Office).
8. For all mining claims which require assessment work, you must record an affidavit of labor on or before the December 30th immediately following the filing of this waiver. For all other mining claims or sites waived, you must record a notice of intent to hold on or before the December 30th immediately following the filing of this waiver.
9. Mill and tunnel sites may also be listed upon this waiver and be waived from payment of the maintenance fee. A notice of intent to hold for these sites is required to be filed by the December 30th following the filing of this waiver.

NOTICE/BURDEN HOURS STATEMENT

The Privacy Act of 1974 and the regulations in 43 CFR 2.48(d) provide that you be furnished the following information in connection with the information required by this certification of waiver from rental fees.

AUTHORITY: 30 U.S.C. 28-28k; 43 U.S.C. 1201, 1457, 1740, and 1744; and 43 CFR 3830.

PRINCIPLE PURPOSE: This information is to be used to verify that the owner(s) (claimants) of a mining claim has complied with 30 U.S.C. 28f and is entitled to perform assessment work in lieu of paying the maintenance fee for the mining claims listed on this form.

ROUTINE USE: (1) Adjudication of the claimant(s) certification of waiver from paying the maintenance fee otherwise required by 30 U.S.C. 28f. (2) Disclosure may be made to appropriate Federal agencies when location is made within the agency's geographic area of responsibility. (3) Information from the record and/or the record will be transferred to the appropriate Federal, State, or local agency, or a member of the public in response to a specific request for pertinent information. (4) Information may also be provided to the Department of Justice or in a proceeding before a court or adjudicative body; or to Federal, State, local or foreign agencies when needed for enforcement of civil or criminal codes or applicable regulations concerning title rights upon the public land.

EFFECT OF NOT PROVIDING INFORMATION: Disclosure of this information is required by 30 U.S.C. 28f and 43 CFR Part 3830 for those qualified claimants wishing to take the small miner waiver allowed. Failure to supply the information required in this form to support the claimants certification of waiver from payment of the otherwise required maintenance fees will result in the waiver being disallowed and the mining claims subject to forfeiture by BLM under 30 U.S.C. 28i.

The Paperwork Reduction Act of 1995 requires us to inform you that:

This information is being collected to allow the BLM to determine if you qualify for a waiver from the payment of \$100 per mining claim or site maintenance fee established in 30 U.S.C. 28f and the implementing regulations at 43 CFR 3830. A response to this request is required in accordance with the statute to obtain your benefit.

BLM would like you to know that you do not have to respond to this, or any other, Federal agency-sponsored information collection unless it displays a currently valid OMB control number.

Public reporting burden for this form is estimated to average 8 minutes (0.133 hours) per response, including time to review instructions, gathering and maintaining data, and completing and reviewing the form. Direct comments regarding this burden estimate, or any other aspect of this form, to the U.S. Department of the Interior, Bureau of Land Management (1004-0114), Bureau Information Collection Clearance Officer (WO-630), Mail Stop 401 LS, 1849 C St., N.W., Washington, D.C. 20240.

PHOENIX, ARIZONA
FOR OFFICIAL USE ONLY

2001 AUG - 9 - 15

RECEIVED
BLM AZ STATE OFFICE

United States Department of the Interior
Bureau of Land Management
BUSINESS & SUPPORT SVCS DIV
ONE N CENTRAL AVE
PHOENIX, AZ 85004 -2203
Phone: (602) 417-9200

Receipt

No:

1329467

Transaction #: 1374458

Date of Transaction: 08/08/2006

AMC 327929

CUSTOMER: NORTH COUNTRY LAND DEVELOPMENT
1680 SNEFFLES ST
MONTROSE, CO 81401

AMC 85448

AMC 132981

AMC 56874

LINE #	QTY	DESCRIPTION	REMARKS	UNIT PRICE	TOTAL
1	1.00	LOCATABLE MINERALS / MINING CLAIMS-NOT NEW-UNADJUD, ONE AUTH NO. ONLY / MINING CLAIM MONEY RECEIVED (455) CASES: AMC56874/\$100.00	WAIVER / POL 2006 (9)/ NOI (1)	- n/a -	100.00
TOTAL:					\$100.00

PAYMENT INFORMATION					
1	AMOUNT:	\$100.00		POSTMARKED:	08/01/2006
	TYPE:	CHECK		RECEIVED:	08/07/2006
	CHECK NO:	7219			
	NAME:	NORTH COUNTRY LAND AND DEVELOPMENT CO. 1680 SNEFFLES ST MONTROSE CO 81401			

REMARKS

This receipt was generated by the automated BLM Collections and Billing System and is a paper representation of a portion of the official electronic record contained therein.

ENTERED IN COMPUTER
RE 8/9/06

Return Document to: Elizabeth A. Noble
North Country Land & Dev. Co.
1680 Snettles St.
Montrose, Colo. 81401
Telephone: 970-240-0300

A3850-1 (NOV. 2001)

No. of Claims: 42
Receipt No.: _____ Check No.: _____
Init: _____

FOR BLM USE ONLY

☐ **AFFIDAVIT OF PERFORMANCE OF ANNUAL WORK.** Also fill in Items 1 through 4 and the reverse side of this document.

☒ **NOTICE OF INTENTION TO HOLD.** I intend to hold the claim(s)/site(s) listed on the reverse side of this document for the calendar year 2006. Also fill in Items 1 through 4 and Item 9.

Notices of Intention to Hold are for mill sites and tunnel sites or for mining claims when assessment work has not been done, regardless of whether the annual assessment has been suspended, deferred, or not yet accrued. The filing of a Notice of Intention to Hold shall not relieve the owner of complying with federal and state laws pertaining to the performance of annual assessment work. Notices of Intention to Hold for mill sites or tunnel sites need not be county recorded. For mining claims the form filed with the Bureau of Land Management (BLM) must be identical to the one that was or will be filed with the county.

Evidence of Annual Assessment Work or a Notice of Intention to Hold must be filed each calendar year following the calendar year in which the claim/site was located. All claims listed on a single affidavit must be contiguous.

1. State of Arizona, County of Coconino SS:
2. I, (Name) Elizabeth A. Noble, President NCL&D.
3. Reside at (Address) 1680 Snettles St.
City Montrose, County Montrose, State Colo. Zip 81401

being duly sworn, deposes and says that he/she is a citizen of the United States, more than eighteen years of age, that all of the facts set forth in this affidavit/notice, subject to the provisions and penalties of 18 U.S.C. 1001 pertaining to the filing of false, fictitious, or fraudulent statements with the United States, are true and correct according to the best of my knowledge, information and belief.

4. Owner's name and address (If not shown in Items 1-3 above). Check here if this is a change of address. ☒

North Country Land & Development Co.
1680 Snettles St., Montrose, Colo. 81401

5. That I am personally acquainted with the mining claim(s). The work and improvements were made by and at the expense of the owner(s) of said claim(s). Said contiguous group of claims, listed on the reverse side of this document, are situated in the Flagstaff Mining District, Coconino County, Arizona.

6. That between the dates starting at 12 o'clock noon on September 1, 2005 and ending at 12 o'clock noon on September 1, 2006 at least \$ 100⁰⁰ Dollars worth of work and improvements were done and performed upon said claim(s) or upon one or more of a contiguous group of claims for the benefit of all, or wholly or partly outside of a contiguous group of claims for the benefit of all, not including the location work.

7. That the following persons were employed to perform the work and improvements described herein: Kenneth W. Noble, John M. Noble, Arthur C. Cassman

RECEIVED
BLM, AZ STATE OFFICE
2006 AUG - 7 PM 1:14
PHOENIX, ARIZONA

RE
8/1/06

8. That the work and improvements performed were: Excavating, stripping, removal of material, surface water development, removal of downed dead wood

9. Dated: 31 July 2006 Signature: North Country Land & Dev. Co. by Edgahill & Noble, Pres.

SUBSCRIBED AND SWORN TO before me, a Notary Public, this 31 day of July, 2006
by Edgahill & Noble
Notary Public Notary-Kaiser
MY COMMISSION EXPIRES 2-25-07

If the claims/sites have consecutive BLM numbers and are in the same Township, Range and Section(s), they may be listed as follows:

Sample 1 - 10

A MC 19640 - 49

Dkt/Pg 1025/1-10
Recording #9106173-82

4N 20W 36

Claim/Site Name

Serial Number

Dkt/Pg or Record # of
Orig Location Notice

TWN
SHP RNG SEC(S)

Hilde's Millsite AMC 85449 436, pg. 473 T23N, Rg. 8E, Sec. 24

BLM requires a ⁹⁷⁰ nonrefundable service charge for each mining claim (not the 31st). Mail to:

Bureau of Land Management
1 ~~222~~ North Central Avenue St. 800
Phoenix, Arizona 85004-~~2203~~ 4427
602-417-9200
www.az.blm.gov

This form is for the purpose of complying with the laws of the United States Department of the Interior, Bureau of Land Management and the State of Arizona pertaining to assessment work and/or notice of intention to hold. 30 U.S.C. 28, 43 CFR 3833.2, ARS 27-208. Subject to Paperwork Reduction Act and Privacy Act statements available at the BLM AZ State Office. This form is not copyrighted. It may be reproduced without permission.

Mary -
Hope I did it all
correctly! Please let
me know if there is
a problem (970-240-030)
Hope all is well!
Thanks for everything
Edgahill & Noble

BLM Date Stamp

Return Document to: Elizabeth A. Noble
North Country Land & Dev. Co.
1680 Sneffles St.
Montrose, Colo. 81401
Telephone: 970-240-0300

A3850-1 (NOV. 2001)

No. of Claims: 10 x 10 = 100
Receipt No.: 1329467 Check No.: 7219
Init: TES

FOR BLM USE ONLY

☒ **AFFIDAVIT OF PERFORMANCE OF ANNUAL WORK.** Also fill in Items 1 through 9 and the reverse side of this document.

☐ **NOTICE OF INTENTION TO HOLD.** I intend to hold the claim(s)/site(s) listed on the reverse side of this document for the calendar year 20____. Also fill in Items 1 through 4 and Item 9.

Notices of Intention to Hold are for mill sites and tunnel sites or for mining claims when assessment work has not been done, regardless of whether the annual assessment has been suspended, deferred, or not yet accrued. The filing of a Notice of Intention to Hold shall not relieve the owner of complying with federal and state laws pertaining to the performance of annual assessment work. Notices of Intention to Hold for mill sites or tunnel sites need not be county recorded. For mining claims the form filed with the Bureau of Land Management (BLM) must be identical to the one that was or will be filed with the county.

Evidence of Annual Assessment Work or a Notice of Intention to Hold must be filed each calendar year following the calendar year in which the claim/site was located. All claims listed on a single affidavit must be contiguous.

1. State of Arizona, County of Coconino ss:
2. I, (Name) Elizabeth A. Noble
3. Reside at (Address) 1680 Sneffles St.
City Montrose, County Montrose, State Colo Zip 81401

being duly sworn, deposes and says that he/she is a citizen of the United States, more than eighteen years of age, that all of the facts set forth in this affidavit/notice, subject to the provisions and penalties of 18 U.S.C. 1001 pertaining to the filing of false, fictitious, or fraudulent statements with the United States, are true and correct according to the best of my knowledge, information and belief.

4. Owner's name and address (If not shown in Items 1-3 above). Check here if this is a change of address. ☒

North Country Land & Development Co.
1680 Sneffles St., Montrose, Colorado 81401

5. That I am personally acquainted with the mining claim(s). The work and improvements were made by and at the expense of the owner(s) of said claim(s). Said contiguous group of claims, listed on the reverse side of this document, are situated in the Flagstaff Mining District, Coconino County, Arizona.

6. That between the dates starting at 12 o'clock noon on September 1, 2005 and ending at 12 o'clock noon on September 1, 2006 at least \$ 900⁰⁰ Dollars worth of work and improvements were done and performed upon said claim(s) or upon one or more of a contiguous group of claims for the benefit of all, or wholly or partly outside of a contiguous group of claims for the benefit of all, not including the location work.


7. That the following persons were employed to perform the work and improvements described herein: Kenneth W. Noble, John M. Noble, Arthur C. Cassman, Pinker Alatorre

RECEIVED
BLM AZ STATE OFFICE
SEP 11 14
PHOENIX, ARIZONA

RE
9/9/06

8. That the work and improvements performed were: Road work and maintenance, Excavating, stripping, and removal of materials.

9. Date: 21 July 2006 Signature: Elizabeth Noble, Pres.
Subscribed and sworn to before me, a Notary Public, this 31 day of July, 2006
Notary Public: Mindy Norton-Causey
My Commission Expires: 2-25-07



If the claims/sites have consecutive BLM numbers and are in the same Township, Range and Section(s), they may be listed as follows:

Sample 1 - 10

A MC 19640 - 49

Dkt/Pg 1025/1-10

4N 20W 36

Recording #9106173-82

Claim/Site Name

Serial Number

Dkt/Pg or Record # of
Orig Location Notice

TWN
SHP RNG SEC(S)

<u>White Pumice</u>	<u>AMC 56874</u>	<u>416, pg. 2</u>	<u>T23N, R8E, S9</u>
<u>Black Pumice NR. 1</u>	<u>AMC 56875</u>	<u>416, pg. 5</u>	<u>T23N, R8E, S9</u>
<u>White Pozzuolan #1</u>	<u>AMC 56876</u>	<u>416, pg. 3</u>	<u>T23N, R8E, S9</u>
<u>White Pozzuolan #2</u>	<u>AMC 56877</u>	<u>416, pg. 4</u>	<u>T23N, R8E, S9</u>
<u>Pozzuolan No. 3</u>	<u>AMC 56878</u>	<u>416, pg. 1</u>	<u>T23N, R8E, S9</u>
<u>Little Melvin</u>	<u>AMC 132981</u>	<u>838, pg. 171</u>	<u>T23N, R8E, S9</u>
<u>Sarah John</u>	<u>AMC 327929</u>	<u>1613, pg. 873</u>	<u>T23N, R8E, S9</u>
<u>Spencer's Tunnel</u>	<u>AMC 85448</u>	<u>436, pg. 473</u>	<u>T23N, R7E, S24</u>
<u>McCormick Moonsand #1</u>	<u>AMC 85450</u>	<u>436, pg. 472</u>	<u>T23N, R7E, S24</u>

BLM requires a ¹⁰ nonrefundable service charge for each mining claim, mill site or tunnel site payable on or before December 30th (not the 31st). Mail to:

Bureau of Land Management
1-222 North Central Avenue St. 800
Phoenix, Arizona 85004-2883 4427
602-417-9200
www.az.blm.gov

This form is for the purpose of complying with the laws of the United States Department of the Interior, Bureau of Land Management and the State of Arizona pertaining to assessment work and/or notice of intention to hold. 30 U.S.C. 28, 43 CFR 3833.2, ARS 27-208. Subject to Paperwork Reduction Act and Privacy Act statements available at the BLM AZ State Office. This form is not copyrighted. It may be reproduced without permission.

BLM Date Stamp

UNITED STATES
DEPARTMENT OF THE INTERIOR
BUREAU OF LAND MANAGEMENT

MAINTENANCE FEE WAIVER CERTIFICATION

SEE INSTRUCTIONS ON NEXT PAGE

144
AMC 327929 RE

AMC 85448

FORM APPROVED
OMB NO. 1004-0114
Expires: November 30, 2003

AMC 132981

1. This small miner waiver is filed for the assessment year beginning at noon on September 1, 2006 and ending at noon on September 1, 2007.
2. The undersigned and all related parties owned ten or fewer mining claims, mill, or tunnel sites located and maintained on Federal lands in the United States of America on September 1, 2006.
3. The undersigned have performed the assessment work **required by law** for each mining claim listed **prior to filing this waiver** and understand that by filing this form; an affidavit of assessment work **must** be recorded by the December 30th following the filing of this waiver.
4. The undersigned understand that if the assessment work obligation has not yet come due under 30 U.S.C. 28 (for those claims in their first assessment year only); a notice of intent to hold reciting this condition **must** be recorded by the December 30th following the filing of this waiver.
5. The undersigned understand that mill and tunnel sites may also be listed upon this waiver and be waived from payment of the maintenance fee; and that a notice of intent to hold for these sites is required to be recorded by the December 30th immediately following the filing of this waiver.
6. The undersigned understand and acknowledge that pursuant to 43 U.S.C. 1212 and 18 U.S.C. 1001; the filing or recording of a false, fictitious, or fraudulent document with the Bureau of Land Management may result in a fine of up to \$250,000, a prison term not to exceed five years, or both.
7. The mining claims, mill or tunnel sites for which this waiver from payment of the maintenance fees is requested are:

CLAIM OR SITE NAME	BLM RECORDATION SERIAL NUMBER
1. <u>White Pumice</u>	<u>AMC # 56874</u>
2. <u>Black Pumice Nr. 1</u>	<u>AMC # 56875</u>
3. <u>White Pozzuolan #1</u>	<u>AMC # 56876</u>
4. <u>White Pozzuolan #2</u>	<u>AMC # 56877</u>
5. <u>Pozzuolan No. 3</u>	<u>AMC # 56878</u>
6. <u>Spencer's Tunnel</u>	<u>AMC # 85448</u>
7. <u>Hilde's Millsite</u>	<u>AMC # 85449</u>
8. <u>McCormick Moonsand #1</u>	<u>AMC # 85450</u>
9. <u>Sarah John</u>	<u>AMC # 327929</u>
10. <u>Little Melvin</u>	<u>AMC # 132981</u>

The owner(s) (claimants) of the above mining claims and sites are:

North Country Land & Development Co. by Elgabell Apple, President
(Owner's Name - Please Print) (Owner's Signature)
1680 Sneffles St.
(Street or P.O. Box)

Montrose Colo. 81401
(City) (State) (Zip Code)

(Owner's Name - Please Print)

(Owner's Signature)

(Street or P.O. Box)

(City)

(State)

(Zip Code)

(Owner's Name - Please Print)

(Owner's Signature)

(Street or P.O. Box)

(City)

(State)

(Zip Code)

(Continued on next page)

RECEIVED
B.L.M. AZ STATE OFFICE
2006 AUG -7 P 1:14
PHOENIX, ARIZONA

ENTERED IN COMPUTER

RE 8/9/06

(Owner's Name - Please Print)

(Owner's Signature)

(Street or P.O. Box)

(City)

(State)

(Zip Code)

(Owner's Name - Please Print)

(Owner's Signature)

(Street or P.O. Box)

(City)

(State)

(Zip Code)

(Owner's Name - Please Print)

(Owner's Signature)

(Street or P.O. Box)

(City)

(State)

(Zip Code)

(Owner's Name - Please Print)

(Owner's Signature)

(Street or P.O. Box)

(City)

(State)

(Zip Code)

INSTRUCTIONS

1. This certification is made under the provisions of § 1744 of Title 43 and § 28-28k of Title 30 of the United States Code; and the regulations thereunder (43 CFR Part 3830).
2. The claimant(s) must fill in the dates in paragraph 1 for the beginning and ending of the assessment year for which this waiver is sought.
3. The claimant(s) must fill in the date in paragraph 2 for the beginning of the assessment year for which this waiver is sought.
4. All claim and site names and Bureau of Land Management (BLM) serial numbers must be listed for the mining claims, mill sites, and tunnel sites for which the waiver is sought.
5. All owners of the mining claims, mill sites, and tunnel sites and their addresses must be given.
6. This waiver form must be signed by all the claimants or their designated agent, in original form. If an agent is designated, a notarized designation of agent, signed by all of the claimants with proper address given, must be submitted with this waiver.

7. This form must be filed no later than September 1st for the upcoming assessment year in the BLM State Office where the mining claims or sites are recorded, or the waiver cannot be granted by the BLM. (Example: to obtain a waiver for the assessment year 2000, which begins at noon on September 1, 1999, you must qualify for and file for a waiver no later than September 1, 1999 in the proper BLM State Office).
8. For all mining claims which require assessment work, you must record an affidavit of labor on or before the December 30th immediately following the filing of this waiver. For all other mining claims or sites waived, you must record a notice of intent to hold on or before the December 30th immediately following the filing of this waiver.
9. Mill and tunnel sites may also be listed upon this waiver and be waived from payment of the maintenance fee. A notice of intent to hold for these sites is required to be filed by the December 30th following the filing of this waiver.

The Privacy Act of 1974 requires us to inform you that:

AUTHORITY: 30 U.S.C. 3830.

PRINCIPLE PURPOSE: This form is required for owner(s) (claimants) entitled to perform assessment of mining claims listed on this form.

ROUTINE USE: (1) Payment of the maintenance fee may be made to appropriate agency's geographic area. The record will be transferred to the public member of the public. (4) Information may be used for proceeding before a court or foreign agencies where applicable regulations do not require payment of the fee.

EFFECT OF NOTATION: Information is required for claimants wishing to take action from payment of the fee. Information required in this form is disallowed and the U.S.C. 28i.

The Privacy Act of 1974 requires us to inform you that:

Information collected to allow the BLM to determine if you qualify for payment of \$100 per mining claim or site maintenance fee. C. 28f and the implementing regulations at 43 CFR 3830. A notice is required in accordance with the statute to obtain your

You know that you do not have to respond to this, or any other, information collection unless it displays a currently valid

Time for this form is estimated to average 8 minutes (0.133 including time to review instructions, gathering and completing and reviewing the form. Direct comments, estimate, or any other aspect of this form, to the U.S. Bureau of Land Management (1004-0114), Bureau Clearance Officer (WO-630), Mail Stop 401 LS, 1849 C St., 20240.

FOR OFFICIAL USE ONLY

UNITED STATES
DEPARTMENT OF THE INTERIOR
BUREAU OF LAND MANAGEMENT

MAINTENANCE FEE WAIVER CERTIFICATION

SEE INSTRUCTIONS ON NEXT PAGE

Amc 56874
Amc 85448
Amc 327929
Amc 132981
FORM APPROVED
OMB NO. 1004-0114
Expires: November 30, 2003

1. This small miner waiver is filed for the assessment year beginning at noon on September 1, 2005 and ending at noon on September 1, 2006.
2. The undersigned and all related parties owned ten or fewer mining claims, mill, or tunnel sites located and maintained on Federal lands in the United States of America on September 1, 2005.
3. The undersigned have performed the assessment work **required by law** for each mining claim listed **prior to filing this waiver** and understand that by filing this form; an affidavit of assessment work **must** be recorded by the December 30th following the filing of this waiver.
4. The undersigned understand that if the assessment work obligation has not yet come due under 30 U.S.C. 28 (for those claims in their first assessment year only); a notice of intent to hold reciting this condition **must** be recorded by the December 30th following the filing of this waiver.
5. The undersigned understand that mill and tunnel sites may also be listed upon this waiver and be waived from payment of the maintenance fee; and that a notice of intent to hold for these sites is required to be recorded by the December 30th immediately following the filing of this waiver.
6. The undersigned understand and acknowledge that pursuant to 43 U.S.C. 1212 and 18 U.S.C. 1001; the filing or recording of a false, fictitious, or fraudulent document with the Bureau of Land Management may result in a fine of up to \$250,000, a prison term not to exceed five years, or both.
7. The mining claims, mill or tunnel sites for which this waiver from payment of the maintenance fees is requested are:

CLAIM OR SITE NAME	BLM RECORDATION SERIAL NUMBER
1. White Pumice	AMC #56874
2. Black Pumice Nr. 1	AMC #56875
3. White Pozzuolan #1	AMC #56876
4. White Pozzuolan #2	AMC #56877
5. Pozzuolan No. 3	AMC #56878
6. Spencer's Tunnel	AMC #85448
7. Hilde's millsite	AMC #85449
8. McCormick Moonsand #1	AMC #85450
9. Sarah John	AMC #327929
10. Little Melvin	AMC #132981

The owner(s) (claimants) of the above mining claims and sites are:

North Country Land + Development Co.
(Owner's Name - Please Print)

5215 Big Horn Dr.
(Street or P.O. Box)

Flagstaff
(City)

AZ
(State)

86004
(Zip Code)

North Country Land + Development Co.
by [Signature]
(Owner's Signature)

(Owner's Name - Please Print)

(Owner's Signature)

(Street or P.O. Box)

(City)

(State)

(Zip Code)

(Owner's Name - Please Print)

(Owner's Signature)

(Street or P.O. Box)

(City)

(State)

(Zip Code)

(Continued on next page)

ENTERED INTO COMPUTER
9/28/05

RECEIVED
BUREAU OF
LAND MANAGEMENT
2005 JUL 27 P 1:22
ARIZONA
STATE OFFICE
PHOENIX, ARIZONA

(Owner's Name - Please Print)	(Owner's Signature)		
(Street or P.O. Box)	(City)	(State)	(Zip Code)
(Owner's Name - Please Print)	(Owner's Signature)		
(Street or P.O. Box)	(City)	(State)	(Zip Code)
(Owner's Name - Please Print)	(Owner's Signature)		
(Street or P.O. Box)	(City)	(State)	(Zip Code)
(Owner's Name - Please Print)	(Owner's Signature)		
(Street or P.O. Box)	(City)	(State)	(Zip Code)

INSTRUCTIONS

1. This certification is made under the provisions of § 1744 of Title 43 and § 28-28k of Title 30 of the United States Code; and the regulations thereunder (43 CFR Part 3830).
2. The claimant(s) **must** fill in the dates in paragraph 1 for the beginning and ending of the assessment year for which this waiver is sought.
3. The claimant(s) **must** fill in the date in paragraph 2 for the beginning of the assessment year for which this waiver is sought.
4. All claim and site names and Bureau of Land Management (BLM) serial numbers **must** be listed for the mining claims, mill sites, and tunnel sites for which the waiver is sought.
5. All owners of the mining claims, mill sites, and tunnel sites and their addresses **must** be given.
6. This waiver form **must** be signed by all the claimants or their designated agent, in original form. If an agent is designated, a notarized designation of agent, signed by all of the claimants with proper address given, **must** be submitted with this waiver.
7. This form **must** be filed no later than September 1st for the upcoming assessment year in the BLM State Office where the mining claims or sites are recorded, or the waiver cannot be granted by the BLM. (Example: to obtain a waiver for the assessment year 2000, which begins at noon on September 1, 1999, you **must** qualify for and file for a waiver no later than September 1, 1999 in the proper BLM State Office).
8. For all mining claims which require assessment work, you **must** record an affidavit of labor on or before the December 30th immediately following the filing of this waiver. For all other mining claims or sites waived, you **must** record a notice of intent to hold on or before the December 30th immediately following the filing of this waiver.
9. Mill and tunnel sites may also be listed upon this waiver and be waived from payment of the maintenance fee. A notice of intent to hold for these sites is required to be filed by the December 30th following the filing of this waiver.

NOTICE/BURDEN HOURS STATEMENT

The Privacy Act of 1974 and the regulations in 43 CFR 2.48(d) provide that you be furnished the following information in connection with the information required by this certification of waiver from rental fees.

AUTHORITY: 30 U.S.C. 28-28k; 43 U.S.C. 1201, 1457, 1740, and 1744; and 43 CFR 3830.

PRINCIPLE PURPOSE: This information is to be used to verify that the owner(s) (claimants) of a mining claim has complied with 30 U.S.C. 28f and is entitled to perform assessment work in lieu of paying the maintenance fee for the mining claims listed on this form.

ROUTINE USE: (1) Adjudication of the claimant(s) certification of waiver from paying the maintenance fee otherwise required by 30 U.S.C. 28f. (2) Disclosure may be made to appropriate Federal agencies when location is made within the agency's geographic area of responsibility. (3) Information from the record and/or the record will be transferred to the appropriate Federal, State, or local agency, or a member of the public in response to a specific request for pertinent information. (4) Information may also be provided to the Department of Justice or in a proceeding before a court or adjudicative body; or to Federal, State, local or foreign agencies when needed for enforcement of civil or criminal codes or applicable regulations concerning title rights upon the public land.

EFFECT OF NOT PROVIDING INFORMATION: Disclosure of this information is required by 30 U.S.C. 28f and 43 CFR Part 3830 for those qualified claimants wishing to take the small miner waiver allowed. Failure to supply the information required in this form to support the claimants certification of waiver from payment of the otherwise required maintenance fees will result in the waiver being disallowed and the mining claims subject to forfeiture by BLM under 30 U.S.C. 28i.

The Paperwork Reduction Act of 1995 requires us to inform you that:

This information is being collected to allow the BLM to determine if you qualify for a waiver from the payment of \$100 per mining claim or site maintenance fee established in 30 U.S.C. 28f and the implementing regulations at 43 CFR 3830. A response to this request is required in accordance with the statute to obtain your benefit.

BLM would like you to know that you do not have to respond to this, or any other, Federal agency-sponsored information collection unless it displays a currently valid OMB control number.

Public reporting burden for this form is estimated to average 8 minutes (0.133 hours) per response, including time to review instructions, gathering and maintaining data, and completing and reviewing the form. Direct comments regarding this burden estimate, or any other aspect of this form, to the U.S. Department of the Interior, Bureau of Land Management (1004-0114), Bureau Information Collection Clearance Officer (WO-630), Mail Stop 401 LS, 1849 C St., N.W., Washington, D.C. 20240.

FOR OFFICIAL USE ONLY

Return Document to:

Elizabeth A. Noble, N.C.L. & D.
5215 Big Horn Dr.
Flagstaff, AZ 86004
Telephone: 928-774-4178

A3850-1 (NOV. 2001)

No. of Claims: 1 x \$5 = 5.00
Receipt No.: _____ Check No.: 129666
Init: _____

FOR BLM USE ONLY

☒ **AFFIDAVIT OF PERFORMANCE OF ANNUAL WORK.** Also fill in Items 1 through 9 and the reverse side of this document.

☒ **NOTICE OF INTENTION TO HOLD.** I intend to hold the claim(s)/site(s) listed on the reverse side of this document for the calendar year 2005. Also fill in Items 1 through 4 and Item 9.

Notices of Intention to Hold are for mill sites and tunnel sites or for mining claims when assessment work has not been done, regardless of whether the annual assessment has been suspended, deferred, or not yet accrued. The filing of a Notice of Intention to Hold shall not relieve the owner of complying with federal and state laws pertaining to the performance of annual assessment work. Notices of Intention to Hold for mill sites or tunnel sites need not be county recorded. For mining claims the form filed with the Bureau of Land Management (BLM) must be identical to the one that was or will be filed with the county.

Evidence of Annual Assessment Work or a Notice of Intention to Hold must be filed each calendar year following the calendar year in which the claim/site was located. **All claims listed on a single affidavit must be contiguous.**

1. State of Arizona, County of Coconino SS:

2. I, (Name) Elizabeth A. Noble, President N.C.L. & D.

3. Reside at (Address) 5215 Big Horn Drive

City Flagstaff, County Coconino, State AZ Zip 86004

being duly sworn, deposes and says that he/she is a citizen of the United States, more than eighteen years of age, that all of the facts set forth in this affidavit/notice, subject to the provisions and penalties of 18 U.S.C. 1001, pertaining to the filing of false, fictitious, or fraudulent statements with the United States, are true and correct according to the best of my knowledge, information and belief.

4. Owner's name and address (If not shown in Items 1-3 above). Check here if this is a change of address. ☐

North Country Land & Development Co.
5215 Big Horn Drive, Flagstaff, AZ 86004

5. That I am personally acquainted with the mining claim(s). The work and improvements were made by and at the expense of the owner(s) of said claim(s). Said contiguous group of claims, listed on the reverse side of this document, are situated in the Flagstaff Mining District, Coconino County, Arizona.

6. That between the dates starting at 12 o'clock noon on September 1, 2004 and ending at 12 o'clock noon on September 1, 2005 at least \$ 100.00 Dollars worth of work and improvements were done and performed upon said claim(s) or upon one or more of a contiguous group of claims for the benefit of all, or partly outside of a contiguous group of claims for the benefit of all, not including the location work.

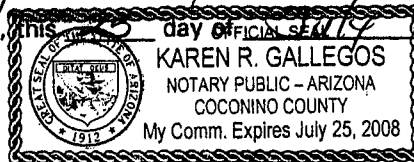
7. That the following persons were employed to perform the work and improvements described herein:

Kenneth W. Noble, John M. Noble, Arthur A. Noble

ENTERED INTO COMPUTER
9/28/05 AB

8. That the work and improvements performed were: excavating, stripping, removal of material, surface H₂O development, removal of downed deadwood.

9. Dated: 25 July 2005 Signature: Elizabeth Ann Noble for North Country Land & Survey Co.
SUBSCRIBED AND SWORN TO before me, a Notary Public, this 25 day of JULY, 2005
by Elizabeth Ann Noble
Notary Public Karen R. Gallegos
MY COMMISSION EXPIRES July 25 2008



If the claims/sites have consecutive BLM numbers and are in the same Township, Range and Section(s), they may be listed as follows:

Sample 1 - 10

A MC 19640 - 49

Dkt/Pg 1025/1-10
Recording #9106173-82


4N 20W 36

<u>Claim/Site Name</u>	<u>Serial Number</u>	<u>Dkt/Pg or Record # of Orig Location Notice</u>	<u>TWN SHP RNG SEC(S)</u>
<u>Hilde's Millsite</u>	<u>AMC 85449</u>	<u>436, pg 473</u>	<u>T23N, Rg. 8E, Sec. 24</u>

BLM requires a \$5 nonrefundable service charge for each mining claim, mill site or tunnel site payable on or before December 30th (not the 31st). Mail to:

Bureau of Land Management
222 North Central Avenue
Phoenix, Arizona 85004-2203
602-417-9200
www.az.blm.gov

This form is for the purpose of complying with the laws of the United States Department of the Interior, Bureau of Land Management and the State of Arizona pertaining to assessment work and/or notice of intention to hold. 30 U.S.C. 28, 43 CFR 3833.2, ARS 27-208. Subject to Paperwork Reduction Act and Privacy Act statements available at the BLM AZ State Office. This form is not copyrighted. It may be reproduced without permission.



Return Document to:

Elizabeth A. Noble, N.C.L. & D.

5215 Big Horn Drive

Flagstaff, AZ 86004

Telephone: 928-774-4178

A3850-1 (NOV. 2001)

No. of Claims: 9

x \$5 = 45.00

Receipt No.: _____

Check No.: 4966

Init: C

FOR BLM USE ONLY

☒ **AFFIDAVIT OF PERFORMANCE OF ANNUAL WORK.** Also fill in Items 1 through 9 and the reverse side of this document.

☐ **NOTICE OF INTENTION TO HOLD.** I intend to hold the claims(s)/site(s) listed on the reverse side of this document for the calendar year 20____. Also fill in Items 1 through 4 and Item 9.

Notices of Intention to Hold are for mill sites and tunnel sites or for mining claims when assessment work has not been done, regardless of whether the annual assessment has been suspended, deferred, or not yet accrued. The filing of a Notice of Intention to Hold shall not relieve the owner of complying with federal and state laws pertaining to the performance of annual assessment work. Notices of Intention to Hold for mill sites or tunnel sites need not be county recorded. For mining claims the form filed with the Bureau of Land Management (BLM) must be identical to the one that was or will be filed with the county.

Evidence of Annual Assessment Work or a Notice of Intention to Hold must be filed each calendar year following the calendar year in which the claim/site was located. **All claims listed on a single affidavit must be contiguous.**

1. State of Arizona, County of Coconino ss:

2. I, (Name) Elizabeth A. Noble

3. Reside at (Address) 5215 Big Horn Drive

City Flagstaff, County Coconino, State AZ Zip 86004

being duly sworn, deposes and says that he/she is a citizen of the United States, more than eighteen years of age, that all of the facts set forth in this affidavit/notice, subject to the provisions and penalties of 18 U.S.C. 1001 pertaining to the filing of false, fictitious, or fraudulent statements with the United States, are true and correct according to the best of my knowledge, information and belief.

4. Owner's name and address (If not shown in Items 1-3 above). Check here if this is a change of address. ☐

North Country Land & Development Co.
5215 Big Horn Drive, Flagstaff, AZ 86004

5. That I am personally acquainted with the mining claim(s). The work and improvements were made by and at the expense of the owner(s) of said claim(s). Said contiguous group of claims, listed on the reverse side of this document, are situated in the Flagstaff Mining District, Coconino County, Arizona.

6. That between the dates starting at 12 o'clock noon on September 1, 2004 and ending at 12 o'clock noon on September 1, 2005 at least \$ 900.00 Dollars worth of work and improvements were done and performed upon said claim(s) or upon one or more of a contiguous group of claims for the benefit of all, including claims outside of a contiguous group of claims for the benefit of all, not including the location work.

7. That the following persons were employed to perform the work and improvements described herein:

Kenneth W. Noble, John M. Noble, Arthur A. Passman


ENTERED INTO COMPUTER
9/28/05 AB

8. That the work and improvements performed were: road work and maintenance,
excavating, stripping, removal of materials

9. Dated: 25 July 2005 Signature: Elizabeth Ann Nysbete for North Country Land

SUBSCRIBED AND SWORN TO before me, a Notary Public, this 25 day of July, 2005 Co.

by Elizabeth Ann Nysbete
Notary Public June 16 2008
MY COMMISSION EXPIRES July 25 2008



If the claims/sites have consecutive BLM numbers and are in the same Township, Range and Section(s), they may be listed as follows:

Sample 1 - 10

A MC 19640 - 49

Dkt/Pg 1025/1-10
Recording #9106173-82


4N 20W 36

<u>Claim/Site Name</u>	<u>Serial Number</u>	<u>Dkt/Pg or Record # of</u> <u>Orig Location Notice</u>	<u>TWN</u> <u>SHP RNG SEC(S)</u>
<u>White Pumice</u>	<u>AMC 56874</u>	<u>416, pg. 2</u>	<u>T23N, R8E, S9</u>
<u>Black Pumice Nr. 1</u>	<u>AMC 56875</u>	<u>416, pg. 5</u>	<u>T23N, R8E, S9</u>
<u>White Pozzuolan #1</u>	<u>AMC 56876</u>	<u>416, pg. 3</u>	<u>T23N, R8E, S9</u>
<u>White Pozzuolan #2</u>	<u>AMC 56877</u>	<u>416, pg. 4</u>	<u>T23N, R8E, S9</u>
<u>Pozzuolan No. 3</u>	<u>AMC 56878</u>	<u>416, pg. 1</u>	<u>T23N, R8E, S9</u>
<u>Little Melvin</u>	<u>AMC 132981</u>	<u>838, pg. 171</u>	<u>T23N, R8E, S9</u>
<u>Sarah John</u>	<u>AMC 327929</u>	<u>1613, pg. 873</u>	<u>T23N, R8E, S9</u>
<u>Spencer's Tunnel</u>	<u>AMC 85448</u>	<u>436, pg. 473</u>	<u>T23N, R7E, S24</u>
<u>McCormick Moonsand</u>	<u>AMC 85450</u>	<u>436, pg. 472</u>	<u>T23N, R7E, S24</u>

BLM requires a \$5 nonrefundable service charge for each mining claim, mill site or tunnel site payable on or before December 30th (not the 31st). Mail to:

Bureau of Land Management
222 North Central Avenue
Phoenix, Arizona 85004-2203
602-417-9200
www.az.blm.gov

This form is for the purpose of complying with the laws of the United States Department of the Interior, Bureau of Land Management and the State of Arizona pertaining to assessment work and/or notice of intention to hold. 30 U.S.C. 28, 43 CFR 3833.2, ARS 27-208. Subject to Paperwork Reduction Act and Privacy Act statements available at the BLM AZ State Office. This form is not copyrighted. It may be reproduced without permission.



**United States Department of the Interior
Bureau of Land Management**

BUSINESS & SUPPORT SVCS DIV

222 N CENTRAL AVE

PHOENIX, AZ 85004 -2203

Phone: (602) 417-9200

Receipt

No:

1117557

Transaction #: 1156387

Date of Transaction: 07/27/2005

CUSTOMER: NORTH COUNTRY LAND & DEVELOP
5215 BIG HORN DR
FLAGSTAFF, AZ 86004

LINE #	QTY	DESCRIPTION	REMARKS	UNIT PRICE	TOTAL
1	1.00	LOCATABLE MINERALS / MINING CLAIMS-NOT NEW-UNADJUD, ONE AUTH NO. ONLY / MINING CLAIM MONEY RECEIVED (455) CASES: AMC56874/\$50.00	WAIVER & POL 2005 - 10	- n/a -	50.00
TOTAL:					\$50.00

PAYMENT INFORMATION					
1	AMOUNT	\$50.00	POSTMARKED	07/25/2005	
	TYPE	CHECK	RECEIVED	07/27/2005	
	CHECK NO	6966			
	NAME	NORTH COUNTRY LAND AND DEVELOPMT CO 5215 BIG HORN DR FLAGSTAFF AZ 86004			

REMARKS

This receipt was generated by the automated BLM Collections and Billing System and is a paper representation of a portion of the official electronic record contained therein.

AMC 56874
AMC 85448
AMC 132981

Return Document to:

Elizabeth A. Noble, NCLCD
5215 Big Horn Drive
Flagstaff, AZ. 86004
Telephone: 928-774-4178

AMC 327929 A3850-1(NOV.2001)

No. of Claims: 9 x \$5 = 45.00
Receipt No.: 912833 Check No.: 6707
Init: Y38

FOR BLM USE ONLY



AFFIDAVIT OF PERFORMANCE OF ANNUAL WORK. Also fill in Items 1 through 9 and the reverse side of this document.



NOTICE OF INTENTION TO HOLD. I intend to hold the claims(s)/site(s) listed on the reverse side of this document for the calendar year 20____. Also fill in Items 1 through 4 and Item 9.

Notices of Intention to Hold are for mill sites and tunnel sites or for mining claims when assessment work has not been done, regardless of whether the annual assessment has been suspended, deferred, or not yet accrued. The filing of a Notice of Intention to Hold shall not relieve the owner of complying with federal and state laws pertaining to the performance of annual assessment work. Notices of Intention to Hold for mill sites or tunnel sites need not be county recorded. For mining claims the form filed with the Bureau of Land Management (BLM) must be identical to the one that was or will be filed with the county.

Evidence of Annual Assessment Work or a Notice of Intention to Hold must be filed each calendar year following the calendar year in which the claim/site was located. **All claims listed on a single affidavit must be contiguous.**

1. State of Arizona, County of Coconino ss:
2. I, (Name) Elizabeth A. Noble
3. Reside at (Address) 5215 Big Horn Drive
City Flagstaff, County Coconino, State AZ Zip 86004

being duly sworn, deposes and says that he/she is a citizen of the United States, more than eighteen years of age, that all of the facts set forth in this affidavit/notice, subject to the provisions and penalties of 18 U.S.C. 1001 pertaining to the filing of false, fictitious, or fraudulent statements with the United States, are true and correct according to the best of my knowledge, information and belief.

4. Owner's name and address (If not shown in Items 1-3 above). Check here if this is a change of address. ☐

North Country Land & Development Co.
5215 Big Horn Drive, Flagstaff, AZ. 86004

5. That I am personally acquainted with the mining claim(s). The work and improvements were made by and at the expense of the owner(s) of said claim(s). Said contiguous group of claims, listed on the reverse side of this document, are situated in the Flagstaff Mining District, Coconino County, Arizona.

6. That between the dates starting at 12 o'clock noon on September 1, 2003 and ending at 12 o'clock noon on September 1, 2004 at least \$ 900.00 Dollars worth of work and improvements were done and performed upon said claim(s) or upon one or more of a contiguous group of claims for the benefit of all, or wholly or partly outside of a contiguous group of claims for the benefit of all, not including the location work.

7. That the following persons were employed to perform the work and improvements described herein:

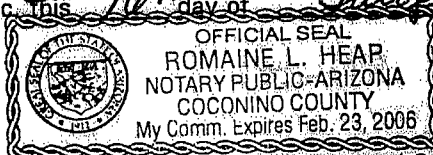
Kenneth W. Noble, John M. Noble, Arthur C. Cassman, Ronken Materials

ENTERED IN COMPUTER

RWE 9/1/04

8. That the work and improvements performed were: road work and maintenance, excavating, stripping, removal of materials.

9. Dated: 7-16-04 Signature: [Signature]
SUBSCRIBED AND SWORN TO before me, a Notary Public, this 16th day of July, 2004
by Elizabeth A. Noble
Notary Public Romaine L. Hear
MY COMMISSION EXPIRES 2/23/2006



If the claims/sites have consecutive BLM numbers and are in the same Township, Range and Section(s), they may be listed as follows:

Sample 1 - 10	A MC 19640 - 49	Dkt/Pg 1025/1-10 Recording #9106173-82	4N 20W 36
<u>Claim/Site Name</u>	<u>Serial Number</u>	<u>Dkt/Pg or Record # of Orig Location Notice</u>	<u>TWN SHP RNG SEC(S)</u>
<u>White Pumice</u>	<u>AMC 56874</u>	<u>416, pg. 2</u>	<u>T23N, R8E, S9</u>
<u>Black Pumice Nr. 1</u>	<u>AMC 56875</u>	<u>416, pg. 5</u>	<u>T23N, R8E, S9</u>
<u>White Pozzuolan #1</u>	<u>AMC 56876</u>	<u>416, pg. 3</u>	<u>T23N, R8E, S9</u>
<u>White Pozzuolan #2</u>	<u>AMC 56877</u>	<u>416, pg. 4</u>	<u>T23N, R8E, S9</u>
<u>Pozzuolan No. 3</u>	<u>AMC 56878</u>	<u>416, pg. 1</u>	<u>T23N, R8E, S9</u>
<u>Little Melvin</u>	<u>AMC 132981</u>	<u>838, pg. 171</u>	<u>T23N, R8E, S9</u>
<u>Sarah John</u>	<u>AMC 327929</u>	<u>1613, pg. 873</u>	<u>T23N, R8E, S9</u>
<u>Spencer's Tunnel</u>	<u>AMC 85448</u>	<u>436, pg. 473</u>	<u>T23N, R7E, S24</u>
<u>McCormick Moonsand #1</u>	<u>AMC 85450</u>	<u>436, pg. 472</u>	<u>T23N, R7E, S24</u>

BLM requires a \$5 nonrefundable service charge for each mining claim, mill site or tunnel site payable on or before December 30th (not the 31st). Mail to:

Bureau of Land Management
222 North Central Avenue
Phoenix, Arizona 85004-2203
602-417-9200
www.az.blm.gov

This form is for the purpose of complying with the laws of the United States Department of the Interior, Bureau of Land Management and the State of Arizona pertaining to assessment work and/or notice of intention to hold. 30 U.S.C. 28, 43 CFR 3833.2, ARS 27-208. Subject to Paperwork Reduction Act and Privacy Act statements available at the BLM AZ State Office. This form is not copyrighted. It may be reproduced without permission.

BLM Date Stamp

Return Document to:

A3850-1 (NOV. 2001)

Elizabeth A. Noble, N.C.L. & D.

5215 Big Horn Dr.

Flagstaff, AZ 86004

Telephone: 928-774-4178

No. of Claims: 1 x \$5 = 5.00
Receipt No.: 912833 Check No.: 6707
Init: ES

FOR BLM USE ONLY

☐ **AFFIDAVIT OF PERFORMANCE OF ANNUAL WORK.** Also fill in Items 1 through 9 and the reverse side of this document.

☒ **NOTICE OF INTENTION TO HOLD.** I intend to hold the claim(s)/site(s) listed on the reverse side of this document for the calendar year 2004. Also fill in Items 1 through 4 and Item 9.

Notices of Intention to Hold are for mill sites and tunnel sites or for mining claims when assessment work has not been done, regardless of whether the annual assessment has been suspended, deferred, or not yet accrued. The filing of a Notice of Intention to Hold shall not relieve the owner of complying with federal and state laws pertaining to the performance of annual assessment work. Notices of Intention to Hold for mill sites or tunnel sites need not be county recorded. For mining claims the form filed with the Bureau of Land Management (BLM) must be identical to the one that was or will be filed with the county.

Evidence of Annual Assessment Work or a Notice of Intention to Hold must be filed each calendar year following the calendar year in which the claim/site was located. All claims listed on a single affidavit must be contiguous.

1. State of Arizona, County of Coconino
2. I, (Name) Elizabeth A. Noble, President N.C.L. & D.
3. Reside at (Address) 5215 Big Horn Drive
City Flagstaff, County Coconino, State AZ, Zip 86004

being duly sworn, deposes and says that he/she is a citizen of the United States, more than eighteen years of age, that all of the facts set forth in this affidavit/notice, subject to the provisions and penalties of 18 U.S.C. 1001 pertaining to the filing of false, fictitious, or fraudulent statements with the United States, are true and correct according to the best of my knowledge, information and belief.

4. Owner's name and address (If not shown in Items 1-3 above). Check here if this is a change of address. ☐

North Country Land & Development Co.
5215 Big Horn Drive, Flagstaff, AZ 86004

5. That I am personally acquainted with the mining claim(s). The work and improvements were made by and at the expense of the owner(s) of said claim(s). Said contiguous group of claims, listed on the reverse side of this document, are situated in the Flagstaff Mining District, Coconino County, Arizona.

6. That between the dates starting at 12 o'clock noon on September 1, 2003 and ending at 12 o'clock noon on September 1, 2004 at least \$ 100.00 Dollars worth of work and improvements were done and performed upon said claim(s) or upon one or more of a contiguous group of claims for the benefit of all, or wholly or partly outside of a contiguous group of claims for the benefit of all, not including the location work.

7. That the following persons were employed to perform the work and improvements described herein:

Kenneth W. Noble, John M. Noble, Arthur C. Cassman

ENTERED IN COMPUTER

ES 8/11/04

8. That the work and improvements performed were: excavating, stripping, removal of material, surface H₂O development, removal of downed deadwood.

9. Dated: 7-16-04

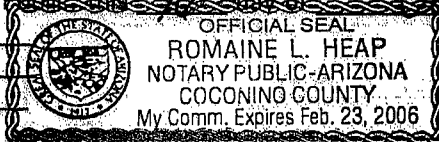
Signature: Romaine L. Heap

SUBSCRIBED AND SWORN TO before me, a Notary Public, this 16th day of July, 2004

by Elizabeth A. Noble

Notary Public Romaine L. Heap

MY COMMISSION EXPIRES 2/23/2006



If the claims/sites have consecutive BLM numbers and are in the same Township, Range and Section(s), they may be listed as follows:

Sample 1 - 10

A MC 19640 - 49

Dkt/Pg 1025/1-10
Recording #9106173-82

4N 20W 36

Claim/Site Name

Serial Number

Dkt/Pg or Record # of
Orig Location Notice

TWN
SHP RNG SEC(S)

Hilde's Millstone

AMC 85449

436, pg. 473

T23N, Rg 8E, Sec 24

BLM requires a \$5 nonrefundable service charge for each mining claim, mill site or tunnel site payable on or before December 30th (not the 31st). Mail to:

Bureau of Land Management
222 North Central Avenue
Phoenix, Arizona 85004-2203
602-417-9200
www.az.blm.gov

This form is for the purpose of complying with the laws of the United States Department of the Interior, Bureau of Land Management and the State of Arizona pertaining to assessment work and/or notice of intention to hold. 30 U.S.C. 28, 43 CFR 3833.2, ARS 27-208. Subject to Paperwork Reduction Act and Privacy Act statements available at the BLM AZ State Office. This form is not copyrighted. It may be reproduced without permission.

BLM Date Stamp

United States Department of the Interior
Bureau of Land Management
 BUSINESS & SUPPORT SVCS DIV
 222 N CENTRAL AVE
 PHOENIX, AZ 85004 -2203
 Phone: (602) 417-9200

Receipt	
No.	912833

Transaction #: 946715

Date of Transaction: 07/21/2004

CUSTOMER:	NORTH COUNTRY LAND & DEVELOP 5215 BIG HORN DR FLAGSTAFF, AZ 86004
------------------	---

LINE #	QTY	DESCRIPTION	REMARKS	UNIT PRICE	TOTAL
1	1.00	LOCATABLE MINERALS / MINING CLAIMS-NOT NEW-UNADJUD, ONE AUTH NO. ONLY / MINING CLAIM MONEY RECEIVED (455) CASES: AMC85449/\$50.00	POL 2004 (9) NOI 2004 (1)	- n/a -	50.00
TOTAL:					\$50.00

PAYMENT INFORMATION						
1	AMOUNT	\$50.00	POSTMARKED	07/19/2004		
	TYPE	CHECK	RECEIVED	07/21/2004		
	CHECK NO.	6707				
	NAME	NORTH COUNTRY LAND AND DEVELOPMENT CO. 5215 BIG HORN DR FLAGSTAFF AZ 86004				

REMARKS
WAIVER FILED WITH THIS RECEIPT

This receipt was generated by the automated BLM Collections and Billing System and is a paper representation of a portion of the official electronic record contained therein.

UNITED STATES
DEPARTMENT OF THE INTERIOR
BUREAU OF LAND MANAGEMENT

MAINTENANCE FEE WAIVER CERTIFICATION

AMC 85448
AMC 132981
AMC 327929
AMC 56874

79

10/8/03

FORM APPROVED
OMB NO. 1004-0114
Expires: November 30, 2003

SEE INSTRUCTIONS ON NEXT PAGE

1. This small miner waiver is filed for the assessment year beginning at noon on September 1, 2004 and ending at noon on September 1, 2005.
2. The undersigned and all related parties owned ten or fewer mining claims, mill, or tunnel sites located and maintained on Federal lands in the United States of America on September 1, 2004.
3. The undersigned have performed the assessment work required by law for each mining claim listed prior to filing this waiver and understand that by filing this form; an affidavit of assessment work must be recorded by the December 30th following the filing of this waiver.
4. The undersigned understand that if the assessment work obligation has not yet come due under 30 U.S.C. 28 (for those claims in their first assessment year only); a notice of intent to hold reciting this condition must be recorded by the December 30th following the filing of this waiver.
5. The undersigned understand that mill and tunnel sites may also be listed upon this waiver and be waived from payment of the maintenance fee; and that a notice of intent to hold for these sites is required to be recorded by the December 30th immediately following the filing of this waiver.
6. The undersigned understand and acknowledge that pursuant to 43 U.S.C. 1212 and 18 U.S.C. 1001; the filing or recording of a false, fictitious, or fraudulent document with the Bureau of Land Management may result in a fine of up to \$250,000, a prison term not to exceed five years, or both.
7. The mining claims, mill or tunnel sites for which this waiver from payment of the maintenance fees is requested are:

CLAIM OR SITE NAME	BLM RECORDATION SERIAL NUMBER
1. White Pumice	AMC# 56874
2. Black Pumice Nr. 1	AMC# 56875
3. White Pozzuolan #1	AMC# 56876
4. White Pozzuolan #2	AMC# 56877
5. Pozzuolan No. 3	AMC# 56878
6. Spencer's Tunnel	AMC# 85448
7. Hilde's Millsite	AMC# 85449
8. McCormick Moonsand #1	AMC# 85450
9. Sarah John	AMC# 327929
10. Little Melvin	AMC# 132981

The owner(s) (claimants) of the above mining claims and sites are:

North Country Land & Development Co.

(Owner's Name - Please Print)

5215 Big Horn Dr.

(Street or P.O. Box)

Flagstaff

(City)

AZ

(State)

86004

(Zip Code)

North Country Land & Development Co.

by Elizabeth A. Noble, Pres.

(Owner's Signature)

(Owner's Name - Please Print)

(Street or P.O. Box)

(City)

(State)

(Zip Code)

(Owner's Name - Please Print)

(Street or P.O. Box)

(City)

(State)

(Zip Code)

(Continued on next page)

(Owner's Signature)

(Owner's Signature)

ENTERED IN COMPUTER

RE 4/5/04

RECEIVED
BUREAU OF
LAND MANAGEMENT
JUL 21 10:06
ARIZONA
STATE OFFICE
DENVER, ARIZONA

(Owner's Name - Please Print)	(Owner's Signature)		
(Street or P.O. Box)	(City)	(State)	(Zip Code)
(Owner's Name - Please Print)	(Owner's Signature)		
(Street or P.O. Box)	(City)	(State)	(Zip Code)
(Owner's Name - Please Print)	(Owner's Signature)		
(Street or P.O. Box)	(City)	(State)	(Zip Code)
(Owner's Name - Please Print)	(Owner's Signature)		
(Street or P.O. Box)	(City)	(State)	(Zip Code)

INSTRUCTIONS

1. This certification is made under the provisions of § 1744 of Title 43 and § 28-28k of Title 30 of the United States Code; and the regulations thereunder (43 CFR Part 3830).
2. The claimant(s) must fill in the dates in paragraph 1 for the beginning and ending of the assessment year for which this waiver is sought.
3. The claimant(s) must fill in the date in paragraph 2 for the beginning of the assessment year for which this waiver is sought.
4. All claim and site names and Bureau of Land Management (BLM) serial numbers must be listed for the mining claims, mill sites, and tunnel sites for which the waiver is sought.
5. All owners of the mining claims, mill sites, and tunnel sites and their addresses must be given.
6. This waiver form must be signed by all the claimants or their designated agent, in original form. If an agent is designated, a notarized designation of agent, signed by all of the claimants with proper address given, must be submitted with this waiver.
7. This form must be filed no later than September 1st for the upcoming assessment year in the BLM State Office where the mining claims or sites are recorded, or the waiver cannot be granted by the BLM. (Example: to obtain a waiver for the assessment year 2000, which begins at noon on September 1, 1999, you must qualify for and file for a waiver no later than September 1, 1999 in the proper BLM State Office).
8. For all mining claims which require assessment work, you must record an affidavit of labor on or before the December 30th immediately following the filing of this waiver. For all other mining claims or sites waived, you must record a notice of intent to hold on or before the December 30th immediately following the filing of this waiver.
9. Mill and tunnel sites may also be listed upon this waiver and be waived from payment of the maintenance fee. A notice of intent to hold for these sites is required to be filed by the December 30th following the filing of this waiver.

NOTICE/BURDEN HOURS STATEMENT

The Privacy Act of 1974 and the regulations in 43 CFR 2.48(d) provide that you be furnished the following information in connection with the information required by this certification of waiver from rental fees.

AUTHORITY: 30 U.S.C. 28-28k; 43 U.S.C. 1201, 1457, 1740, and 1744; and 43 CFR 3830.

PRINCIPLE PURPOSE: This information is to be used to verify that the owner(s) (claimants) of a mining claim has complied with 30 U.S.C. 28f and is entitled to perform assessment work in lieu of paying the maintenance fee for the mining claims listed on this form.

ROUTINE USE: (1) Adjudication of the claimant(s) certification of waiver from paying the maintenance fee otherwise required by 30 U.S.C. 28f. (2) Disclosure may be made to appropriate Federal agencies when location is made within the agency's geographic area of responsibility. (3) Information from the record and/or the record will be transferred to the appropriate Federal, State, or local agency, or a member of the public in response to a specific request for pertinent information. (4) Information may also be provided to the Department of Justice or in a proceeding before a court or adjudicative body; or to Federal, State, local or foreign agencies when needed for enforcement of civil or criminal codes or applicable regulations concerning title rights upon the public land.

EFFECT OF NOT PROVIDING INFORMATION: Disclosure of this information is required by 30 U.S.C. 28f and 43 CFR Part 3830 for those qualified claimants wishing to take the small miner waiver allowed. Failure to supply the information required in this form to support the claimants certification of waiver from payment of the otherwise required maintenance fees will result in the waiver being disallowed and the mining claims subject to forfeiture by BLM under 30 U.S.C. 28i.

The Paperwork Reduction Act of 1995 requires us to inform you that:

This information is being collected to allow the BLM to determine if you qualify for a waiver from the payment of \$100 per mining claim or site maintenance fee established in 30 U.S.C. 28f and the implementing regulations at 43 CFR 3830. A response to this request is required in accordance with the statute to obtain your benefit.

BLM would like you to know that you do not have to respond to this, or any other, Federal agency-sponsored information collection unless it displays a currently valid OMB control number.

Public reporting burden for this form is estimated to average 8 minutes (0.133 hours) per response, including time to review instructions, gathering and maintaining data, and completing and reviewing the form. Direct comments regarding this burden estimate, or any other aspect of this form, to the U.S. Department of the Interior, Bureau of Land Management (1004-0114), Bureau Information Collection Clearance Officer (WO-630), Mail Stop 401 LS, 1849 C St., N.W., Washington, D.C. 20240.

FOR OFFICIAL USE ONLY

AMC 132981, 56874, 85448

8/15/2003
ENTERED INTO TES

Return Document to:

Elizabeth A. Noble, NCL + D
5215 Big Horn Dr
Flagstaff, AZ. 86004
Telephone: 928-774-4178

A3850-1(NOV.2001)

No. of Claims: <u>9</u>	x \$5 = <u>45</u>
Receipt No.: <u>1072</u>	Check No.: <u>6440</u>
Init: <u>[initials]</u>	
FOR BLM USE ONLY	

☒ **AFFIDAVIT OF PERFORMANCE OF ANNUAL WORK.** Also fill in Items 1 through 9 and the reverse side of this document.

☐ **NOTICE OF INTENTION TO HOLD.** I intend to hold the claims(s)/site(s) listed on the reverse side of this document for the calendar year 20____. Also fill in Items 1 through 4 and Item 9.

Notices of Intention to Hold are for mill sites and tunnel sites or for mining claims when assessment work has not been done, regardless of whether the annual assessment has been suspended, deferred, or not yet accrued. The filing of a Notice of Intention to Hold shall not relieve the owner of complying with federal and state laws pertaining to the performance of annual assessment work. Notices of Intention to Hold for mill sites or tunnel sites need not be county recorded. For mining claims the form filed with the Bureau of Land Management (BLM) must be identical to the one that was or will be filed with the county.

Evidence of Annual Assessment Work or a Notice of Intention to Hold must be filed each calendar year following the calendar year in which the claim/site was located. **All claims listed on a single affidavit must be contiguous.**

1. State of Arizona, County of Coconino ss:
2. I, (Name) Elizabeth A. Noble, President N.C.L. + D.
3. Reside at (Address) 5215 Big Horn Drive
City Flagstaff County Coconino State AZ Zip 86004

being duly sworn, deposes and says that he/she is a citizen of the United States, more than eighteen years of age, that all of the facts set forth in this affidavit/notice, subject to the provisions and penalties of 18 U.S.C. 1001 pertaining to the filing of false, fictitious, or fraudulent statements with the United States, are true and correct according to the best of my knowledge, information and belief.

4. Owner's name and address (If not shown in Items 1-3 above). **Check here if this is a change of address.** ☐

North Country Land & Development Co.
5215 Big Horn Dr., Flagstaff, AZ. 86004

5. That I am personally acquainted with the mining claim(s). The work and improvements were made by and at the expense of the owner(s) of said claim(s). Said contiguous group of claims, listed on the reverse side of this document, are situated in the Flagstaff Mining District, Coconino County, Arizona.

6. That between the dates starting at 12 o'clock noon on September 1, 2002 and ending at 12 o'clock noon on September 1, 2003 at least \$ 900.00 Dollars worth of work and improvements were done and performed upon said claim(s) or upon one or more of a contiguous group of claims for the benefit of all, or wholly or partly outside of a contiguous group of claims for the benefit of all, not including the location work.

7. That the following persons were employed to perform the work and improvements described herein:

Kenneth W. Noble, John M. Noble, Arthur C. Cassman
United Metro Materials, Rinker Materials
10/2/03

8. That the work and improvements performed were: road work and maintenance,
excavating, stripping, removal of materials.

9. Dated: _____ Signature: _____

SUBSCRIBED AND SWORN TO before me, a Notary Public, this _____ day of _____, 20____
by _____

Notary Public _____

MY COMMISSION EXPIRES _____

If the claims/sites have consecutive BLM numbers and are in the same Township, Range and Section(s), they may be listed as follows:

Sample 1 - 10

A MC 19640 - 49

Dkt/Pg 1025/1-10
Recording #9106173-82


4N 20W 36

Claim/Site Name	Serial Number	Dkt/Pg or Record # of Orig Location Notice	TWN
			SHP RNG SEC(S)
White Pumice	AMC 56874	416, pg. 2	T23N, R8E, S9
Black Pumice Nr. 1	AMC 56875	416, pg. 5	T23N, R8E, S9
White Pozzuolan #1	AMC 56876	416, pg. 3	T23N, R8E, S9
White Pozzuolan #2	AMC 56877	416, pg. 4	T23N, R8E, S9
Pozzuolan No. 3	AMC 56878	416, pg. 1	T23N, R8E, S9
Little Melvin	AMC 132981	838, pg. 171	T23N, R8E, S9
Sarah John	AMC 327929	1613, pg. 873	T23N, R8E, S9
Spencer's Tunnel	AMC 85448	436, pg. 473	T23N, R7E, S24
McCormick Moonsand #1	AMC 85450	436, pg. 472	T23N, R7E, S24

BLM requires a \$5 nonrefundable service charge for each mining claim, mill site or tunnel site payable on or before December 30th (not the 31st). Mail to:

Bureau of Land Management
222 North Central Avenue
Phoenix, Arizona 85004-2203
602-417-9200
www.az.blm.gov

This form is for the purpose of complying with the laws of the United States Department of the Interior, Bureau of Land Management and the State of Arizona pertaining to assessment work and/or notice of intention to hold. 30 U.S.C. 28, 43 CFR 3833.2, ARS 27-208. Subject to Paperwork Reduction Act and Privacy Act statements available at the BLM AZ State Office. This form is not copyrighted. It may be reproduced without permission.



AMC 85448

8/15/2003
ENTERED INTO COMPUTER

Return Document to:

Elizabeth A. Noble, N.C.L. & D.
5215 Big Horn Drive
Flagstaff, AZ. 86004
Telephone: 928-774-4178

A3850-1 (NOV. 2001)

No. of Claims: <u>1</u>	x \$5 = <u>5.00</u>
Receipt No.: _____	Check No.: <u>61140</u>
Init: <u>242</u>	FOR BLM USE ONLY

☐ **AFFIDAVIT OF PERFORMANCE OF ANNUAL WORK.** Also fill in Items 1 through 9 and the reverse side of this document.

☒ **NOTICE OF INTENTION TO HOLD.** I intend to hold the claims(s)/site(s) listed on the reverse side of this document for the calendar year 2003. Also fill in Items 1 through 4 and Item 9.

Notices of Intention to Hold are for mill sites and tunnel sites or for mining claims when assessment work has not been done, regardless of whether the annual assessment has been suspended, deferred, or not yet accrued. The filing of a Notice of Intention to Hold shall not relieve the owner of complying with federal and state laws pertaining to the performance of annual assessment work. Notices of Intention to Hold for mill sites or tunnel sites need not be county recorded. For mining claims the form filed with the Bureau of Land Management (BLM) must be identical to the one that was or will be filed with the county.

Evidence of Annual Assessment Work or a Notice of Intention to Hold must be filed each calendar year following the calendar year in which the claim/site was located. All claims listed on a single affidavit must be contiguous.

1. State of Arizona, County of Coconino ss:
2. I, (Name) Elizabeth A. Noble, President N.C.L. & D.
3. Reside at (Address) 5215 Big Horn Drive
City Flagstaff, County Coconino, State Arizona Zip 86004

being duly sworn, deposes and says that he/she is a citizen of the United States, more than eighteen years of age, that all of the facts set forth in this affidavit/notice, subject to the provisions and penalties of 18 U.S.C. 1001 pertaining to the filing of false, fictitious, or fraudulent statements with the United States, are true and correct according to the best of my knowledge, information and belief.

4. Owner's name and address (If not shown in Items 1-3 above). Check here if this is a change of address. ☐

North Country Land & Development Co.
5215 Big Horn Dr., Flagstaff, AZ. 86004

5. That I am personally acquainted with the mining claim(s). The work and improvements were made by and at the expense of the owner(s) of said claim(s). Said contiguous group of claims, listed on the reverse side of this document, are situated in the Flagstaff Mining District, Coconino County, Arizona.

6. That between the dates starting at 12 o'clock noon on September 1, 2002 and ending at 12 o'clock noon on September 1, 2003 at least \$ 100.00 Dollars worth of work and improvements were done and performed upon said claim(s) or upon one or more of a contiguous group of claims for the benefit of all, or wholly or partly outside of a contiguous group of claims for the benefit of all, not including the location work.

7. That the following persons were employed to perform the work and improvements described herein:
Kenneth W. Noble, John M. Noble, Arthur C. Cassman

VERIFIED

10/21/03TK

8. That the work and improvements performed were: excavating, stripping, removal of material, surface H₂O development, removal of downed deadwood

9. Dated: _____ Signature: _____

SUBSCRIBED AND SWORN TO before me, a Notary Public, this _____ day of _____, 20____
by _____

Notary Public _____

MY COMMISSION EXPIRES _____

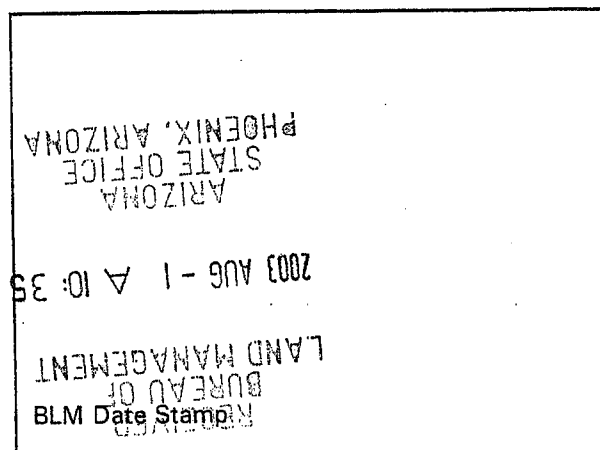
If the claims/sites have consecutive BLM numbers and are in the same Township, Range and Section(s), they may be listed as follows:

Sample 1 - 10	A MC 19640 - 49	Dkt/Pg 1025/1-10 Recording #9106173-82	4N 20W 36
Claim/Site Name	Serial Number	Dkt/Pg or Record # of Orig Location Notice	TWN SHP RNG SEC(S)
<u>Hilde's Mill site</u>	<u>AMC 85449</u>	<u>436, pg 473</u>	<u>T23N, Rg 8E, Sec. 24</u>
_____	_____	_____	_____
_____	_____	_____	_____
_____	_____	_____	_____
_____	_____	_____	_____
_____	_____	_____	_____
_____	_____	_____	_____
_____	_____	_____	_____
_____	_____	_____	_____
_____	_____	_____	_____
_____	_____	_____	_____

BLM requires a \$5 nonrefundable service charge for each mining claim, mill site or tunnel site payable on or before December 30th (not the 31st). Mail to:

Bureau of Land Management
222 North Central Avenue
Phoenix, Arizona 85004-2203
602-417-9200
www.az.blm.gov

This form is for the purpose of complying with the laws of the United States Department of the Interior, Bureau of Land Management and the State of Arizona pertaining to assessment work and/or notice of intention to hold. 30 U.S.C. 28, 43 CFR 3833.2, ARS 27-208. Subject to Paperwork Reduction Act and Privacy Act statements available at the BLM AZ State Office. This form is not copyrighted. It may be reproduced without permission.



**United States Department of the Interior
Bureau of Land Management**

BUSINESS & SUPPORT SVCS DIV

222 N CENTRAL AVE

PHOENIX, AZ 85004 -2203

Phone: (602) 417-9200

Receipt

No: 722116

Transaction #: 751329

Date of Transaction: 08/01/2003

CUSTOMER: NORTH COUNTRY LAND & DEVELOP
5215 BIG HORN DR
FLAGSTAFF, AZ 86004

LINE #	QTY	DESCRIPTION	REMARKS	UNIT PRICE	TOTAL
1	1.00	LOCATABLE MINERALS / MINING CLAIMS-NOT NEW-UNADJUD, ONE AUTH NO. ONLY / MINING CLAIM MONEY RECEIVED (455) CASES: AMC85449/\$50.00	WAIVER & POL 2003 (10)	- n/a -	50.00
TOTAL:					\$50.00

PAYMENT INFORMATION					
1	AMOUNT:	\$50.00	POSTMARKED:	07/30/2002	
	TYPE:	CHECK	RECEIVED:	08/01/2003	
	CHECK NO:	6440			
	NAME:	NORTH COUNTRY LAND AND DEVELOPMENT CO. 5215 BIG HORN DR FLAGSTAFF AZ 86004			

REMARKS

This receipt was generated by the automated BLM Collections and Billing System and is a paper representation of a portion of the official electronic record contained therein.

550014

132981, 85448

Number	Code	Amount
56874-56878	480	25.00
5448-85449		10.00
5450		5.00
132981		5.00
327429		5.00
TOTAL:	480	\$50.00

50.00

480 POL
481 NOI
482 MAINT
396 TRANS
635 AMEND

[illegible]

NOTES:

Return Document to:

Elizabeth A. Noble, NCL -D
5215 Big Horn Dr.
Flagstaff, Az. 86004
Telephone: 928-774-4178

A3850-1(NOV.2001)

No. of Claims: 9 x \$5 = 45.00
Receipt No.: 531329 Check No.: 6187
Init: _____
FOR BLM USE ONLY 1 of 2

☒ **AFFIDAVIT OF PERFORMANCE OF ANNUAL WORK.** Also fill in Items 1 through 9 and the reverse side of this document.

☐ **NOTICE OF INTENTION TO HOLD.** I intend to hold the claims(s)/site(s) listed on the reverse side of this document for the calendar year 20____. Also fill in Items 1 through 4 and Item 9.

Notices of Intention to Hold are for mill sites and tunnel sites or for mining claims when assessment work has not been done, regardless of whether the annual assessment has been suspended, deferred, or not yet accrued. The filing of a Notice of Intention to Hold shall not relieve the owner of complying with federal and state laws pertaining to the performance of annual assessment work. Notices of Intention to Hold for mill sites or tunnel sites need not be county recorded. For mining claims the form filed with the Bureau of Land Management (BLM) must be identical to the one that was or will be filed with the county.

Evidence of Annual Assessment Work or a Notice of Intention to Hold must be filed each calendar year following the calendar year in which the claim/site was located. **All claims listed on a single affidavit must be contiguous.**

1. State of Arizona, County of Coconino ss:
2. I, (Name) Elizabeth A. Noble, President N.C.L. & D.
3. Reside at (Address) 5215 Big Horn Drive
City Flagstaff, County Coconino, State Az. Zip 86004

being duly sworn, deposes and says that he/she is a citizen of the United States, more than eighteen years of age, that all of the facts set forth in this affidavit/notice, subject to the provisions and penalties of 18 U.S.C. 1001 pertaining to the filing of false, fictitious, or fraudulent statements with the United States, are true and correct according to the best of my knowledge, information and belief.

4. Owner's name and address (If not shown in Items 1-3 above). Check here if this is a change of address. ☐

North Country Land & Development Co.
5215 Big Horn Dr., Flagstaff, Az. 86004

5. That I am personally acquainted with the mining claim(s). The work and improvements were made by and at the expense of the owner(s) of said claim(s). Said contiguous group of claims, listed on the reverse side of this document, are situated in the Flagstaff Mining District, Coconino County, Arizona.

6. That between the dates starting at 12 o'clock noon on September 1, 2001 and ending at 12 o'clock noon on September 1, 2002 at least \$ 900.00 Dollars worth of work and improvements were done and performed upon said claim(s) or upon one or more of a contiguous group of claims for the benefit of all, or wholly or partly outside of a contiguous group of claims for the benefit of all, not including the location work.

7. That the following persons were employed to perform the work and improvements described herein:

Kenneth W. Noble, John M. Noble, Arthur C. Cassman,
United Metro Materials.

8. That the work and improvements performed were: road work and maintenance, excavating, stripping, removal of materials.

9. Dated: 7-26-02 Signature: Elizabeth Noble

SUBSCRIBED AND SWORN TO before me, a Notary Public, this 26th day of July, 2002
by Elizabeth Noble
Notary Public Kelly R. Calahan
MY COMMISSION EXPIRES 10-29-02



If the claims/sites have consecutive BLM numbers and are in the same Township, Range and Section(s), they may be listed as follows:

Sample 1 - 10

A MC 19640 - 49

Dkt/Pg 1025/1-10
Recording #9106173-82

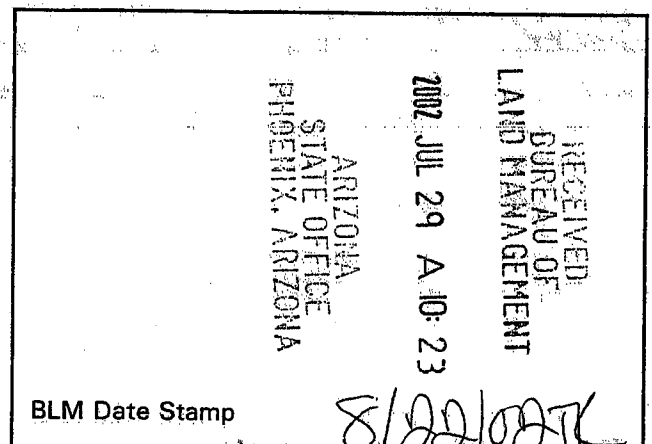
4N 20W 36

Claim/Site Name	Serial Number	Dkt/Pg or Record # of Orig Location Notice	TWN		
			SHP	RNG	SEC(S)
<u>White Pumice</u>	<u>AMC 56874</u>	<u>416, pg. 2</u>	<u>T23N</u>	<u>R8E</u>	<u>S9</u>
<u>Black Pumice No.1</u>	<u>AMC 56875</u>	<u>416, pg. 5</u>	<u>T23N</u>	<u>R8E</u>	<u>S9</u>
<u>White Pozzuolan #1</u>	<u>AMC 56876</u>	<u>416, pg. 3</u>	<u>T23N</u>	<u>R8E</u>	<u>S9</u>
<u>White Pozzuolan #2</u>	<u>AMC 56877</u>	<u>416, pg. 4</u>	<u>T23N</u>	<u>R8E</u>	<u>S9</u>
<u>Pozzuolan No.3</u>	<u>AMC 56878</u>	<u>416, pg. 1</u>	<u>T23N</u>	<u>R8E</u>	<u>S9</u>
<u>Little Melvin</u>	<u>AMC 132981</u>	<u>838, pg. 171</u>	<u>T23N</u>	<u>R8E</u>	<u>S9</u>
<u>Sarah John</u>	<u>AMC 327929</u>	<u>1613, pg. 873</u>	<u>T23N</u>	<u>R8E</u>	<u>S9</u>
<u>Spencer's Tunnel</u>	<u>AMC 85448</u>	<u>436, pg. 473</u>	<u>T23N</u>	<u>R7E</u>	<u>S24</u>
<u>McCormick Moonsand #1</u>	<u>AMC 85450</u>	<u>436, pg. 472</u>	<u>T23N</u>	<u>R7E</u>	<u>S24</u>

BLM requires a \$5 nonrefundable service charge for each mining claim, mill site or tunnel site payable on or before December 30th (not the 31st). Mail to:

Bureau of Land Management
222 North Central Avenue
Phoenix, Arizona 85004-2203
602-417-9200
www.az.blm.gov

This form is for the purpose of complying with the laws of the United States Department of the Interior, Bureau of Land Management and the State of Arizona pertaining to assessment work and/or notice of intention to hold. 30 U.S.C. 28, 43 CFR 3833.2, ARS 27-208. Subject to Paperwork Reduction Act and Privacy Act statements available at the BLM AZ State Office. This form is not copyrighted. It may be reproduced without permission.



ENTERED INTO COMPUTER

Return Document to:

Elizabeth A. Noble, N.C.L. & D.

5215 Big Horn Drive

Flagstaff, AZ - 86004

Telephone: 928-774-4178

A3850-1 (NOV. 2001)

No. of Claims: 1

x \$5 = 5.00

Receipt No.: 531329

Check No.: 6187

Init: C

FOR BLM USE ONLY

2082

☐ **AFFIDAVIT OF PERFORMANCE OF ANNUAL WORK.** Also fill in Items 1 through 9 and the reverse side of this document.

☒ **NOTICE OF INTENTION TO HOLD.** I intend to hold the claim(s)/site(s) listed on the reverse side of this document for the calendar year 2002. Also fill in Items 1 through 4 and Item 9.

Notices of Intention to Hold are for mill sites and tunnel sites or for mining claims when assessment work has not been done, regardless of whether the annual assessment has been suspended, deferred, or not yet accrued. The filing of a Notice of Intention to Hold shall not relieve the owner of complying with federal and state laws pertaining to the performance of annual assessment work. Notices of Intention to Hold for mill sites or tunnel sites need not be county recorded. For mining claims the form filed with the Bureau of Land Management (BLM) must be identical to the one that was or will be filed with the county.

Evidence of Annual Assessment Work or a Notice of Intention to Hold must be filed each calendar year following the calendar year in which the claim/site was located. All claims listed on a single affidavit must be contiguous.

1. State of Arizona, County of Coconino ss:
2. I, (Name) Elizabeth A. Noble, President N.C.L. & D.,
3. Reside at (Address) 5215 Big Horn Drive
- City Flagstaff, County Coconino, State Arizona Zip 86004

being duly sworn, deposes and says that he/she is a citizen of the United States, more than eighteen years of age, that all of the facts set forth in this affidavit/notice, subject to the provisions and penalties of 18 U.S.C. 1001 pertaining to the filing of false, fictitious, or fraudulent statements with the United States, are true and correct according to the best of my knowledge, information and belief.

4. Owner's name and address (If not shown in Items 1-3 above). Check here if this is a change of address. ☐

North Country Land & Development Co.

5215 Big Horn Dr., Flagstaff, Az. 86004

5. That I am personally acquainted with the mining claim(s). The work and improvements were made by and at the expense of the owner(s) of said claim(s). Said contiguous group of claims, listed on the reverse side of this document, are situated in the Flagstaff Mining District, Coconino County, Arizona.

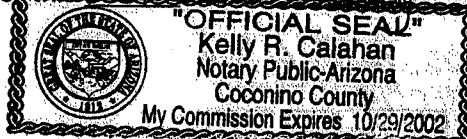
6. That between the dates starting at 12 o'clock noon on September 1, 2001 and ending at 12 o'clock noon on September 1, 2002 at least \$ 100.00 Dollars worth of work and improvements were done and performed upon said claim(s) or upon one or more of a contiguous group of claims for the benefit of all, or wholly or partly outside of a contiguous group of claims for the benefit of all, not including the location work.

7. That the following persons were employed to perform the work and improvements described herein:

Kenneth W. Noble, John M. Noble, Arthur C. Cassman,
Micah Klinger

8. That the work and improvements performed were: excavating, stripping, removal of material, surface H₂O development, removal of downed deadwood

9. Dated: 7-26-02 Signature: [Signature]
SUBSCRIBED AND SWORN TO before me, a Notary Public, on 26th day of July, 2002
by Elizabeth Noble
Notary Public Kelly R. Calahan
MY COMMISSION EXPIRES 10-29-02



If the claims/sites have consecutive BLM numbers and are in the same Township, Range and Section(s), they may be listed as follows:

Sample 1 - 10

A MC 19640 - 49

Dkt/Pg 1025/1-10
Recording #9106173-82

4N 20W 36

Claim/Site Name

Serial Number

Dkt/Pg or Record # of
Orig Location Notice

TWN
SHP RNG SEC(S)

Hilde's Millsite

AMC 85449


436, pg. 473

T23N, Rg. 8E, Sec. 24

BLM requires a \$5 nonrefundable service charge for each mining claim, mill site or tunnel site payable on or before December 30th (not the 31st). Mail to:

Bureau of Land Management
222 North Central Avenue
Phoenix, Arizona 85004-2203
602-417-9200
www.az.blm.gov

This form is for the purpose of complying with the laws of the United States Department of the Interior, Bureau of Land Management and the State of Arizona pertaining to assessment work and/or notice of intention to hold. 30 U.S.C. 28, 43 CFR 3833.2, ARS 27-208. Subject to Paperwork Reduction Act and Privacy Act statements available at the BLM AZ State Office. This form is not copyrighted. It may be reproduced without permission.



BLM Date Stamp

8/22/02 TK
ENTERED INTO COMPUTER

United States Department of the Interior
Bureau of Land Management
BUSINESS & SUPPORT SVCS DIV
222 N CENTRAL AVE
PHOENIX, AZ 85004 -2203
Phone: (602) 417-9200

Receipt

No:

531329

Transaction #: 555614

Date of Transaction: 07/31/2002

CUSTOMER: NORTH COUNTRY LAND & DEVELOP
5215 BIG HORN DR
FLAGSTAFF, AZ 86004

LINE #	QTY	DESCRIPTION	REMARKS	UNIT PRICE	TOTAL
1	1.00	LOCATABLE MINERALS / MINING CLAIMS-NOT NEW-UNADJUD, ONE AUTH NO. ONLY / MINING CLAIM MONEY RECEIVED (455) CASES: AMC56874/\$50.00	WAIVER & POL 2002 (10)	- n/a -	50.00
TOTAL:					\$50.00

PAYMENT INFORMATION					
1	AMOUNT	\$50.00		POSTMARKED	07/26/2002
	TYPE	CHECK		RECEIVED	07/29/2002
	CHECK NO	6187			
	NAME	NORTH COUNTRY LAND AND DEVELOPMENT CO. 5215 BIG HORN DR FLAGSTAFF AZ 86004			

REMARKS

This receipt was generated by the automated BLM Collections and Billing System and is a paper representation of a portion of the official electronic record contained therein.

UNITED STATES
DEPARTMENT OF THE INTERIOR
BUREAU OF LAND MANAGEMENT

MAINTENANCE FEE WAIVER CERTIFICATION

159 FORM APPROVED
OMB NO. 1004-0114
Expires: December 31, 2002

SEE INSTRUCTIONS ON REVERSE *AMC 327929*

AMC 56874 **85448**

1. This small miner waiver is filed for the assessment year beginning at noon on September 1, *2002* and ending at noon on September 1, *2003* *132981*
2. The undersigned and all related parties owned ten or fewer mining claims, mill, or tunnel sites located and maintained on Federal lands in the United States of America on September 1, *2002*
3. The undersigned have performed the assessment work required by law for each mining claim listed prior to filing this waiver and understand that by filing this form; an affidavit of assessment work must be recorded by the December 30th following the filing of this waiver.
4. The undersigned understand that if the assessment work obligation has not yet come due under 30 U.S.C. 28 (for those claims in their first assessment year only); a notice of intent to hold reciting this condition must be recorded by the December 30th following the filing of this waiver.
5. The undersigned understand that mill and tunnel sites may also be listed upon this waiver and be waived from payment of the maintenance fee; and that a notice of intent to hold for these sites is required to be recorded by the December 30th immediately following the filing of this waiver.
6. The undersigned understand and acknowledge that pursuant to 43 U.S.C. 1212 and 18 U.S.C. 1001; the filing or recording of a false, fictitious, or fraudulent document with the Bureau of Land Management may result in a fine of up to \$250,000, a prison term not to exceed five years, or both.
7. The mining claims, mill or tunnel sites for which this waiver from payment of the maintenance fees is requested are:

CLAIM OR SITE NAME	BLM RECORDATION SERIAL NUMBER
1. <i>White Pumice</i>	<i>AMC 56874</i>
2. <i>Black Pumice Nr. 1</i>	<i>AMC 56875</i>
3. <i>White Pozzuolan #1</i>	<i>AMC 56876</i>
4. <i>White Pozzuolan #2</i>	<i>AMC 56877</i>
5. <i>Pozzuolan No. 3</i>	<i>AMC 56878</i>
6. <i>Spencer's Tunnel</i>	<i>AMC 85448</i>
7. <i>Hilde's Millsite</i>	<i>AMC 85449</i>
8. <i>McCormick Moonsand #1</i>	<i>AMC 85450</i>
9. <i>Sarah John</i>	<i>AMC 327929</i>
10. <i>Little Melvin</i>	<i>AMC 132981</i>

The owner(s) (claimants) of the above mining claims and sites are:

North Country Land & Development Co. *Elizabeth A. Kalla, President*
(Owner's Name - Please Print) (Owner's Signature)
5215 Big Horn Dr.
(Street or P.O. Box)
Flagstaff *AZ* *86004*
(City) (State) (Zip Code)

(Owner's Name - Please Print)

(Owner's Signature)

(Street or P.O. Box)

(City)

(State)

(Zip Code)

(Owner's Name - Please Print)

(Owner's Signature)

(Street or P.O. Box)

(City)

(State)

(Zip Code)

(Continued on reverse)

ENTERED IN COMPUTER

8/22/02 MHL

RECEIVED
BUREAU OF
LAND MANAGEMENT
2002 JUL 29 A 10:23
STAMPED
OFFICE
ANZC/

(Owner's Name - Please Print)	(Owner's Signature)		
(Street or P.O. Box)	(City)	(State)	(Zip Code)
(Owner's Name - Please Print)	(Owner's Signature)		
(Street or P.O. Box)	(City)	(State)	(Zip Code)
(Owner's Name - Please Print)	(Owner's Signature)		
(Street or P.O. Box)	(City)	(State)	(Zip Code)
(Owner's Name - Please Print)	(Owner's Signature)		
(Street or P.O. Box)	(City)	(State)	(Zip Code)

INSTRUCTIONS

- | | |
|--|---|
| <ol style="list-style-type: none"> 1. This certification is made under the provisions of § 1744 of Title 43 and § 28-28k of Title 30 of the United States Code; and the regulations thereunder (43 CFR Part 3830). 2. The claimant(s) must fill in the dates in paragraph 1 for the beginning and ending of the assessment year for which this waiver is sought. 3. The claimant(s) must fill in the date in paragraph 2 for the beginning of the assessment year for which this waiver is sought. 4. All claim and site names and Bureau of Land Management (BLM) serial numbers must be listed for the mining claims, mill sites, and tunnel sites for which the waiver is sought. 5. All owners of the mining claims, mill sites, and tunnel sites and their addresses must be given. 6. This waiver form must be signed by all the claimants or their designated agent, in original form. If an agent is designated, a notarized designation of agent, signed by all of the claimants with proper address given, must be submitted with this waiver. | <ol style="list-style-type: none"> 7. This form must be filed no later than September 1st for the upcoming assessment year in the BLM State Office where the mining claims or sites are recorded, or the waiver cannot be granted by the BLM. (Example: to obtain a waiver for the assessment year 2000, which begins at noon on September 1, 1999, you must qualify for and file for a waiver no later than September 1, 1999 in the proper BLM State Office). 8. For all mining claims which require assessment work, you must record an affidavit of labor on or before the December 30th immediately following the filing of this waiver. For all other mining claims or sites waived, you must record a notice of intent to hold on or before the December 30th immediately following the filing of this waiver. 9. Mill and tunnel sites may also be listed upon this waiver and be waived from payment of the maintenance fee. A notice of intent to hold for these sites is required to be filed by the December 30th following the filing of this waiver. |
|--|---|

NOTICE/BURDEN HOURS STATEMENT

The Privacy Act of 1974, *as amended*, and the regulation in 43 CFR 2.48(d) provide that you be furnished the following information in connection with the information required by this certification of waiver from rental fees.

AUTHORITY: 30 U.S.C. 28-28k; 43 U.S.C. 1201, 1457, 1740, and 1744; and 43 CFR 3830.

PRINCIPLE PURPOSE: This information is to be used to verify that the owner(s) (claimants) of a mining claim has complied with 30 U.S.C. 28f and is entitled to perform assessment work in lieu of paying the maintenance fee for the mining claims listed on this form.

ROUTINE USE: (1) Adjudication of the claimant(s) certification of waiver from paying the maintenance fee otherwise required by 30 U.S.C. 28f. (2) Disclosure may be made to appropriate Federal agencies when location is made within the agency's geographic area of responsibility. (3) Information from the record and/or the record will be transferred to the appropriate Federal, State, or local agency, or a member of the public in response to a specific request for pertinent information. (4) Information may also be provided to the Department of Justice or in a proceeding before a court or adjudicative body; or to Federal, State, local or foreign agencies when needed for enforcement of civil or criminal codes or applicable regulations concerning title rights upon the public land.

EFFECT OF NOT PROVIDING INFORMATION: Disclosure of this information is required by 30 U.S.C. 28f and 43 CFR Part 3830 for those qualified claimants wishing to take the small miner waiver allowed. Failure to supply the information required in this form to support the claimants certification of waiver from payment of the otherwise required maintenance fees will result in the waiver being disallowed and the mining claims subject to forfeiture by BLM under 30 U.S.C. 28i.

The Paperwork Reduction Act of 1995 requires us to inform you that:

This information is being collected to allow the BLM to determine if you qualify for a waiver from the payment of \$100 per mining claim or site maintenance fee established in 30 U.S.C. 28f and the implementing regulations at 43 CFR 3830. A response to this request is required in accordance with the statute to obtain your benefit.

BLM would like you to know that you do not have to respond to this, or any other, Federal agency-sponsored information collection unless it displays a currently valid OMB control number.

Public reporting burden for this form is estimated to average 8 minutes (0.133 hours) per response, including time to review instructions, gathering and maintaining data, and completing and reviewing the form. Direct comments regarding this burden estimate, or any other aspect of this form, to the U.S. Department of the Interior, Bureau of Land Management, (1004-0114) Bureau Clearance Officer (WO-630), Mail Stop 401 LS, 1849 C St., N.W., Washington, D.C. 20240.

FOR OFFICIAL USE ONLY

376

Form 3830-2
(January 2000)

UNITED STATES
DEPARTMENT OF THE INTERIOR
BUREAU OF LAND MANAGEMENT
MAINTENANCE FEE WAIVER CERTIFICATION

AMC 56874
AMC 85448
AMC 327929
FORM APPROVED
OMB NO. 1004-0114
Expires: December 31, 2002

SEE INSTRUCTIONS ON REVERSE

3770

1. This small miner waiver is filed for the assessment year beginning at noon on September 1, 2001 and ending at noon on September 1, 2002.
2. The undersigned and all related parties owned ten or fewer mining claims, mill, or tunnel sites located and maintained on Federal lands in the United States of America on September 1, 2001. AMC 132981
3. The undersigned have performed the assessment work required by law for each mining claim listed prior to filing this waiver and understand that by filing this form; an affidavit of assessment work must be recorded by the December 30th following the filing of this waiver. AMC 56874
4. The undersigned understand that if the assessment work obligation has not yet come due under 30 U.S.C. 28 (for those claims in their first assessment year only); a notice of intent to hold reciting this condition must be recorded by the December 30th following the filing of this waiver.
5. The undersigned understand that mill and tunnel sites may also be listed upon this waiver and be waived from payment of the maintenance fee; and that a notice of intent to hold for these sites is required to be recorded by the December 30th immediately following the filing of this waiver.
6. The undersigned understand and acknowledge that pursuant to 43 U.S.C. 1212 and 18 U.S.C. 1001; the filing or recording of a false, fictitious, or fraudulent document with the Bureau of Land Management may result in a fine of up to \$250,000, a prison term not to exceed five years, or both.
7. The mining claims, mill or tunnel sites for which this waiver from payment of the maintenance fees is requested are:

CLAIM OR SITE NAME	BLM RECORDATION SERIAL NUMBER
1. <u>White Pumice</u>	<u>AMC 56874</u>
2. <u>Black Pumice Nr. 1</u>	<u>AMC 56875</u>
3. <u>Pozzuolan No. 3</u>	<u>AMC 56878</u>
4. <u>Spencer's Tunnel</u>	<u>AMC 85448</u>
5. <u>Hilde's Millsite</u>	<u>AMC 85449</u>
6. <u>McCormick Moonsand #1</u>	<u>AMC 85450</u>
7. <u>Sarah John</u>	<u>AMC 327929</u>
8. <u>Little Melvin</u>	<u>AMC 132981</u>
9. <u>White Pozzuolan #1</u>	<u>AMC 56876 (56876)</u>
10. <u>White Pozzuolan #2</u>	<u>AMC 56877</u>

The owner(s) (claimants) of the above mining claims and sites are:

North Country Land & Development Co. Elizabeth A. Noble, President
(Owner's Name - Please Print) (Owner's Signature)
* 5215 Big Horn (New address) North Country
(Street or P.O. Box) Land & Dev.
Flagstaff AZ 86004 928-774-4171
(City) (State) (Zip Code)

(Owner's Name - Please Print)

(Owner's Signature)

(Street or P.O. Box)

(City)

(State)

(Zip Code)

(Owner's Name - Please Print)

(Owner's Signature)

(Street or P.O. Box)

(City)

(State)

(Zip Code)

(Continued on reverse)

ENTERED

11/21/01

(Owner's Name - Please Print)

(Owner's Signature)

(Street or P.O. Box)

(City)

(State)

(Zip Code)

(Owner's Name - Please Print)

(Owner's Signature)

(Street or P.O. Box)

(City)

(State)

(Zip Code)

(Owner's Name - Please Print)

(Owner's Signature)

(Street or P.O. Box)

(City)

(State)

(Zip Code)

(Owner's Name - Please Print)

(Owner's Signature)

(Street or P.O. Box)

(City)

(State)

(Zip Code)

INSTRUCTIONS

1. This certification is made under the provisions of § 1744 of Title 43 and § 28-28k of Title 30 of the United States Code; and the regulations thereunder (43 CFR Part 3830).
2. The claimant(s) must fill in the dates in paragraph 1 for the beginning and ending of the assessment year for which this waiver is sought.
3. The claimant(s) must fill in the date in paragraph 2 for the beginning of the assessment year for which this waiver is sought.
4. All claim and site names and Bureau of Land Management (BLM) serial numbers must be listed for the mining claims, mill sites, and tunnel sites for which the waiver is sought.
5. All owners of the mining claims, mill sites, and tunnel sites and their addresses must be given.
6. This waiver form must be signed by all the claimants or their designated agent, in original form. If an agent is designated, a notarized designation of agent, signed by all of the claimants with proper address given, must be submitted with this waiver.

7. This form must be filed no later than September 1st for the upcoming assessment year in the BLM State Office where the mining claims or sites are recorded, or the waiver cannot be granted by the BLM. (Example: to obtain a waiver for the assessment year 2000, which begins at noon on September 1, 1999, you must qualify for and file for a waiver no later than September 1, 1999 in the proper BLM State Office).
8. For all mining claims which require assessment work, you must record an affidavit of labor on or before the December 30th immediately following the filing of this waiver. For all other mining claims or sites waived, you must record a notice of intent to hold on or before the December 30th immediately following the filing of this waiver.
9. Mill and tunnel sites may also be listed upon this waiver and be waived from payment of the maintenance fee. A notice of intent to hold for these sites is required to be filed by the December 30th following the filing of this waiver.

NOTICE/BURDEN HOURS STATEMENT

The Privacy Act of 1974, as amended, and the regulation in 43 CFR 2.48(d) provide that you be furnished the following information in connection with the information required by this certification of waiver from rental fees.

AUTHORITY: 30 U.S.C. 28-28k; 43 U.S.C. 1201, 1457, 1740, and 1744; and 43 CFR 3830.

PRINCIPLE PURPOSE: This information is to be used to verify that the owner(s) (claimants) of a mining claim has complied with 30 U.S.C. 28f and is entitled to perform assessment work in lieu of paying the maintenance fee for the mining claims listed on this form.

ROUTINE USE: (1) Adjudication of the claimant(s) certification of waiver from paying the maintenance fee otherwise required by 30 U.S.C. 28f. (2) Disclosure may be made to appropriate Federal agencies when location is made within the agency's geographic area of responsibility. (3) Information from the record and/or the record will be transferred to the appropriate Federal, State, or local agency, or a member of the public in response to a specific request for pertinent information. (4) Information may also be provided to the Department of Justice or in a proceeding before a court or adjudicative body; or to Federal, State, local or foreign agencies when needed for enforcement of civil or criminal codes or applicable regulations concerning title rights upon the public land.

EFFECT OF NOT PROVIDING INFORMATION: Disclosure of this information is required by 30 U.S.C. 28f and 43 CFR Part 3830 for those qualified claimants wishing to take the small miner waiver allowed. Failure to supply the information required in this form to support the claimants certification of waiver from payment of the otherwise required maintenance fees will result in the waiver being disallowed and the mining claims subject to forfeiture by BLM under 30 U.S.C. 28i.

The Paperwork Reduction Act of 1995 requires us to inform you that:

This information is being collected to allow the BLM to determine if you qualify for a waiver from the payment of \$100 per mining claim or site maintenance fee established in 30 U.S.C. 28f and the implementing regulations at 43 CFR 3830. A response to this request is required in accordance with the statute to obtain your benefit.

BLM would like you to know that you do not have to respond to this, or any other, Federal agency-sponsored information collection unless it displays a currently valid OMB control number.

Public reporting burden for this form is estimated to average 8 minutes (0.133 hours) per response, including time to review instructions, gathering and maintaining data, and completing and reviewing the form. Direct comments regarding this burden estimate, or any other aspect of this form, to the U.S. Department of the Interior, Bureau of Land Management, (1004-0114) Bureau Clearance Officer (WO-630), Mail Stop 401 LS, 1849 C St., N.W., Washington, D.C. 20240.

FOR OFFICIAL USE ONLY

1000 0000 0000 0000

Mary-

Thanks for so patiently answering
my questions. Take care.

LJ Noble
928-774-4178

Receipt #: 172517

Lead #: 327929, 132981, 85448, 56874

Amount Received: 800⁰⁰

Date: 8/21/00 1'

Transaction #: 185724

AMC #	Code	\$\$\$\$
56874 - 56875	482	200 ⁰⁰
56878		100 ⁰⁰
85448- 85450		300 ⁰⁰
132981		100 ⁰⁰
327929		100 ⁰⁰

AMC #	Code	\$\$\$\$

Total: 800⁰⁰

480----POL-----\$5
481----NOI-----\$5
482----Maint.---\$100
396----Trf.-----\$5
635----Amd.-----\$5
379----Refund

Entered: AB AUG 24 2000
Date

Verified: AB 8-31-00
Date

Sent to Accounts: _____
Date

Earned by Accounts: _____
Date

MAINTENANCE FEE PAYMENT

\$100.00 MAINTENANCE FEE PAYMENT DUE ON OR BEFORE SEP 01 2000
IN LIEU OF ASSESSMENT WORK FOR THE UPCOMING ASSESSMENT
YEAR BEGINNING SEPTEMBER 1 OF THE YEAR NOTED ABOVE.

Bureau Of Land Management
Arizona State Office
222 North Central Avenue
Phoenix, AZ. 85004-2203

COUNT: 8	\$ 800.00	INT: BM
FOR OFFICIAL USE ONLY		

THE CLAIMS ARE SITUATED IN Coconino COUNTY,
ARIZONA.

BLM SERIAL NUMBERS

NAMES OF CLAIMS OR SITES

A MC see below THRU A MC _____

COUNTY BOOK/DOCKET see below, PAGE(S) OR FEE NO(S) _____

A MC _____ THRU A MC _____

COUNTY BOOK/DOCKET _____, PAGE(S) OR FEE NO(S) _____

(OR) IF NOT CONSECUTIVE NUMBERS LIST SEPARATELY BELOW:

BLM SERIAL NUMBERS	NAME OF CLAIMS/SITES	COUNTY BOOK/DOCKET & PAGE OR FEE NUMBER
A MC <u>56874</u>	<u>White Pumice</u>	<u>416 - 2</u>
A MC <u>56875</u>	<u>Black Pumice Nr. 1</u>	<u>416 - 5</u>
A MC <u>56878</u>	<u>Pozzuolan No. 3</u>	<u>416 - 1</u>
A MC <u>85448</u>	<u>Spencer's Tunnel</u>	<u>436 - 473</u>
A MC <u>85449</u>	<u>Hilde's Millsite</u>	<u>436 - 473</u>
A MC <u>85450</u>	<u>McCormick Moonsand #1</u>	<u>436 - 472</u>
A MC <u>327929</u>	<u>Sarah John</u>	<u>1613 - 873</u>
A MC <u>132981</u>	<u>Little Melvin</u>	<u>838 - 171</u>
A MC _____	_____	_____
A MC _____	_____	_____

CLAIMANT'S NAME: North Country Land + Development Company
ADDRESS: 2504 S. Cliffview Street CITY: Flagstaff STATE: AZ.

☒ CHECK HERE IF THIS IS A CHANGE OF ADDRESS PHONE: (520) 774-4178 ZIP: 86001

SIGNATURE: Elizabeth A. Noble, Pres. NCL&D
TO RECORD WITH THE COUNTY, ONE CLAIMANT OR THE AGENT MUST SIGN

LIST ALL ADDITIONAL OWNERS ON REVERSE SIDE OF THIS FORM

FOR OFFICIAL USE ONLY

ENTERED INTO COMPUTER: AUG 24 2000 DATE INITIALS AB VERIFIED SC

TIME STAMP
Aug 21 10 23 AM '00
RECEIVED
BUREAU OF
LAND MANAGEMENT

North Country Land & Development Co.
2584 S. Cliffview
Flagstaff, Arizona 86001


18 August 2000

Bureau of Land Management
Az. State Land Office
222 N. Central Avenue
Phoenix, Az. 85004-2203

Sirs or Madams;

Please find enclosed the "Maintenance Fee Payment" form and a check for \$800.00 to cover the maintenance fees for mining claims held by North Country Land and Development Co. of Flagstaff. Please send dated/timed receipt for such to the address listed above so that we may record these with Coconino County.

Sincerely,



Elizabeth A. Noble
President
North Country Land & Development Co.
520-774-4178

ARIZONA
STATE OFFICE
PHOENIX, ARIZONA

AUG 21 10 13 AM '00

RECEIVED
BUREAU OF
LAND MANAGEMENT

United States Department of the Interior
Bureau of Land Management
BUSINESS & SUPPORT SVCS DIV
222 N CENTRAL AVE
PHOENIX, AZ 85004 -2203
Phone: (602) 417-9200

Receipt	
No:	172517

Transaction #: 185724					
Date of Transaction: 08/21/2000					
CUSTOMER:		ELIZABETH NOBLE NORTH COUNTRY LAND AND DEVELOPMENT CO 2584 S. CLIFFVIEW FLAGSTAFF, AZ 86001			
LINE #	QTY	COMMODITY / SUBJECT / ACTION / PRODUCT	REMARKS	UNIT PRICE	TOTAL
1	1	LOCATABLE MINERALS / MINING CLAIMS-ACCOUNTS/UNADJUDICATED / MINING CLAIM MONEY RECEIVED (455)	MAINT 2001 (8)	- n/a -	\$800.00
TOTAL:					\$800.00

PAYMENT INFORMATION			
1	AMOUNT:	\$800.00	POSTMARKED: 08/19/2000
	TYPE:	CHECK	RECEIVED: 08/21/2000
	CHECK NO:	5426	
	NAME:	NORTH COUNTRY LAND AND DEVEL 2584 S. CLIFFVIEW FLAGSTAFF AZ 86001	

REMARKS

CASE SERIAL NUMBER INFORMATION		
TRNS #	LINE #	CASES
185724	1	AMC56874

This receipt was generated by the automated BLM Collections and Billings System and is a paper representation of a portion of the official electronic record contained therein.

DEPARTMENT OF THE INTERIOR
BUREAU OF LAND MANAGEMENT
MINING CLAIMS

Customer Information - With OUT Legal Description
ACTIVE CLAIMS

Run Date: 08/31/2000 08:33 AM

Page 1 of 1

Admin State: AZ
Geo State:

NORTH COUNTRY LAND
2106 E 2ND AVE
FLAGSTAFF, AZ 86004

CUSTOMER ID: 53558

Serial No	Claim Name/Number	County	Disposition	Int Rel
AMC132981	LITTLE MELVIN	COCONINO	ACTIVE	OWNER
AMC56874	WHITE PUMICE	COCONINO	ACTIVE	OWNER
AMC56875	BLACK PUMICE NR 1	COCONINO	ACTIVE	OWNER
AMC56876	WHITE POZZUOLAN NO 1	COCONINO	ACTIVE	OWNER
AMC56877	WHITE POZZUOLAN NO 2	COCONINO	ACTIVE	OWNER
AMC56878	POZZUOLAN NO 3	COCONINO	ACTIVE	OWNER

NORTH COUNTRY LAND
2602 S LOS ALTOS
MESA, AZ 85202

CUSTOMER ID: 53559

Serial No	Claim Name/Number	County	Disposition	Int Rel
AMC327929	SARAH JOHN	COCONINO	ACTIVE	OWNER
AMC85448	SPENCER TUNNEL PL	COCONINO	ACTIVE	OWNER
AMC85449	HILDE MILLSITE	COCONINO	ACTIVE	OWNER
AMC85450	MCCORMACK MOONSAND#1	COCONINO	ACTIVE	OWNER

MAINTENANCE FEE PAYMENT

\$100.00 MAINTENANCE FEE PAYMENT DUE ON OR BEFORE AUGUST 31, 1999
IN LIEU OF ASSESSMENT WORK FOR THE UPCOMING ASSESSMENT
YEAR BEGINNING SEPTEMBER 1 OF THE YEAR NOTED ABOVE.

Bureau Of Land Management
Arizona State Office
122 North Central Avenue
Phoenix, AZ. 85004-2203

AME 56874; 85448;
327929; 132981

THE CLAIMS ARE SITUATED IN COCONINO COUNTY,
ARIZONA.

COUNT: 8 \$ 800.00 INT: 1/2
FOR OFFICIAL USE ONLY

LM SERIAL NUMBERS
56874

NAMES OF CLAIMS OR SITES

MC _____ THRU A MC _____

COUNTY BOOK/DOCKET _____, PAGE(S) OR FEE NO(S) _____

MC _____ THRU A MC _____

COUNTY BOOK/DOCKET _____, PAGE(S) OR FEE NO(S) _____

OR IF NOT CONSECUTIVE NUMBERS LIST SEPARATELY BELOW:

BLM SERIAL NUMBERS	NAME OF CLAIMS/SITES	BOOK/DOCKET & PAGE OR FEE NUMBER
MC <u>56874</u>	<u>WHITE PUMICE</u>	<u>416 - 2</u>
MC <u>56875</u>	<u>BLACK PUMICE No. 1</u>	<u>416 - 5</u>
MC <u>56878</u>	<u>POZZUOLAN No. 3</u>	<u>416 - 1</u>
MC <u>85448</u>	<u>SPENCER'S TUNNEL</u>	<u>436 - 473</u>
MC <u>85449</u>	<u>HILDE'S MILLSITE</u>	<u>436 - 473</u>
MC <u>85450</u>	<u>MCCORMICK MOONSAND #1</u>	<u>436 - 472</u>
MC <u>327929</u>	<u>SARAH JOHN</u>	<u>1613 - 873</u>
MC <u>132981</u>	<u>LITTLE MELVIN</u>	<u>838 - 171</u>
MC _____	_____	_____
MC _____	_____	_____

CLAIMANT'S NAME: NORTH COUNTRY LAND & DEVELOPMENT COMPANY

ADDRESS: W. SCOTT DONALDSON ESQ.
5050 N. 19th AVE. #409 CITY: PHOENIX STATE: AZ
PHOENIX AZ 85015-3219 PHONE: (602) 242 9762 ZIP: 85015-3219

☐ CHECK HERE IF THIS
IS A CHANGE OF ADDRESS

SIGNATURE: W. Scott Donaldson

TO RECORD WITH THE COUNTY, ONE CLAIMANT OR THE AGENT MUST SIGN

LIST ALL ADDITIONAL OWNERS ON REVERSE SIDE OF THIS FORM

FOR OFFICIAL USE ONLY

TIME STAMP

ENTERED INTO COMPUTER: 10/24/99 S. Sc.

UNITED STATES
DEPARTMENT OF THE INTERIOR
BUREAU OF LAND MANAGEMENT

RECEIPT AND ACCOUNTING ADVICE

NO. 2297071

Subject: CROWN MAINTENANCE FEE 2000

CD/AZ

00/30/99

Applicant:

NORTH COUNTRY LAND DEVELOPMENT
C/O SCOTT COMMISSION, LLC
5050 N 10TH AVE SUITE 200
DENVER CO 80202

Remitter:

Assignor:

LEASE MANAGEMENT DATA									
		<input type="checkbox"/> NEW	<input type="checkbox"/> UPDATE	<input type="checkbox"/> PAYMENT					
ORIGINAL SERIAL NO.	ASG.	TYPE	ST.	CTY.	FUND SYMBOL			ACRES/UNITS	RATE
1000 000000 0000 00									

AMOUNT	ANV. DATE	EXP. DATE	BILL CYC.	S/C	DISTRICT	NEXT BILL	MISC. DATA	U of M	ACTUAL UNITS

ASSIGNMENT SERIAL NO.	ASG.	TYPE	ST.	CTY.	FUND SYMBOL			ACRES/UNITS	RATE

AMOUNT	ANV. DATE	EXP. DATE	BILL CYC.	S/C	DISTRICT	NEXT BILL	MISC. DATA	U of M	ACTUAL UNITS

APPLY REMITTANCE			
ACTION	FUND SYMBOL	CTY.	AMOUNT
FILING FEE			
RENTAL			
UNEARNED			
REFUND			
TOTAL			
AMOUNT DUE			

Remarks:

BY:

DATE:

- ☐ Lease in Escrow?
☐ KGS?
☐ Auto Escalates?
☐ Auto Renew?

Of Interest?
Operating Rights?
Operator
Bond Filed?

FOR MMS USE ONLY

BILLEE	NUMBER	OCS SECTION	CODE

56874 -
85448 -
327929 -
132981 -

EXHIBIT A

NORTH COUNTRY LAND & DEVELOPMENT COMPANY'S PROPERTY LIST

	<u>Claim Name</u>	Coconino County <u>Book</u> <u>Page</u>	BLM <u>AMC No.</u>
1.	White Pumice	416 2	56874
2.	Black Pumice Nr. 1	416 5	56875
3.	Pozzuolan No. 3	416 1	56878
4.	Spencer's-Tunnel	436 473	85448
5.	McCormick Moonsand #1	436 472	85450
6.	Hilde's Millsite	436 473	85449
7.	Sarah John	1613 873	327929
8.	Little Melvin	838 171	132981

PHOENIX, ARIZONA

1998 AUG 12 A 11:23

RECEIVED
B.L.M. AZ STATE OFFICE

VERIFIED

AUG 14 1998

ENTERED IN COMPUTER

8/13/98

EX/CO = 800⁰⁰

(3)

UNITED STATES
DEPARTMENT OF THE INTERIOR
BUREAU OF LAND MANAGEMENT

RECEIPT AND ACCOUNTING ADVICE

NO. 2389301 04

TC/AZ

08/12/98

Subject: CLAIM MAINTENANCE FEE 1999 - 8

2 12 13

800.00 ✓

Applicant:

NORTH COUNTRY LAND
DEVELOPMENT CO
2016 E 2ND AVE
FLAGSTAFF AZ 86001

CK 4717

Remitter: 774-4178

Assignor:

LEASE MANAGEMENT DATA ☐ NEW ☐ UPDATE ☐ PAYMENT

ORIGINAL SERIAL NO.	ASG.	TYPE	ST.	CTY.	FUND SYMBOL	ACRES/UNITS	RATE
AMC 56874, ET AL							

AMOUNT	ANV. DATE	EXP. DATE	BILL CYC.	S/C	DISTRICT	NEXT BILL	MISC. DATA	U of M	ACTUAL UNITS

ASSIGNMENT SERIAL NO.	ASG.	TYPE	ST.	CTY.	FUND SYMBOL	ACRES/UNITS	RATE

AMOUNT	ANV. DATE	EXP. DATE	BILL CYC.	S/C	DISTRICT	NEXT BILL	MISC. DATA	U of M	ACTUAL UNITS

APPLY REMITTANCE

ACTION	FUND SYMBOL	CTY.	AMOUNT
FILING FEE			
RENTAL			
UNEARNED			
REFUND			
TOTAL			
AMOUNT DUE			

Remarks:

BY:

DATE:

- ☐ Lease in Escrow?
☐ KGS?
☐ Auto Escalates?
☐ Auto Renew?

Of Interest?
Operating Rights?
Operator
Bond Filed?

FOR MMS USE ONLY

BILLEE	FOREST REFUGE
NUMBER	
OCS SECTION	
CODE	

W. SCOTT DONALDSON
ATTORNEY AT LAW
5050 N. 19th Ave., Ste. 409
Phoenix, AZ 85015-3209

56874

85448

327929

132981

RECEIVED
B.L.M. AZ STATE OFFICE
Aug 26 11 55 AM '97
PHOENIX, ARIZONA

STATE OF ARIZONA)
) ss.
County of Coconino)

**CERTIFICATION OF PAYMENT OF RENTAL FEE
IN LIEU OF AFFIDAVIT OF ANNUAL ASSESSMENT WORK**

I W. Scott Donaldson, being first duly sworn, deposes and says that:

1. He is the agent for the North Country Land & Development Company's unpatented mining claims situated in Coconino County, Arizona (the "Claims"), the location notices of which are of record in said county, and in the records of the Arizona State Office of the Bureau of Land Management under the file numbers indicated as follows: SEE EXHIBIT A

2. Pursuant to Amendment Number 18 of H.R. 5503 of the Department of the Interior and Related Agencies Appropriations Act, 1993, owner has paid a rental fee of \$100 per claim for the assessment year beginning on September 1, 1997, in lieu of recording an affidavit of performance of annual assessment work. Agent further states, however, that mineral production activities have occurred upon the Claims during the past year that would have ordinarily qualified as annual assessment work.

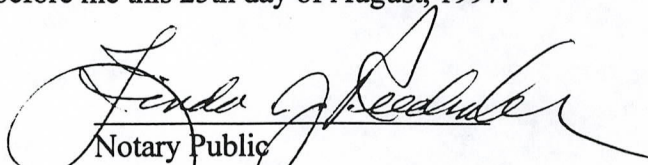
3. The name and address of the owners of the Claim for which this Certificate is prepared is. North Country Land & Development Company, c/o W. Scott Donaldson, Attorney at Law, 5050 North 19th Avenue, Suite 409, Phoenix, Arizona 85015-3209.

4. The Claims are held and claimed by the owner for the valuable mineral contained therein, and the owner intends to continue development of the claims.

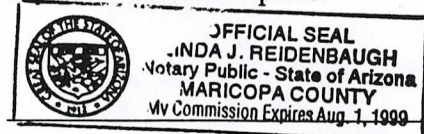
DATED this 25th day of August, 1997.


W. Scott Donaldson, Agent

The foregoing instrument was acknowledged before me this 25th day of August, 1997.


Notary Public

My Commission Expires:



ENTERED IN COMPUTER

1/30/98 dm Vef mld

EXHIBIT A

NORTH COUNTRY LAND & DEVELOPMENT COMPANY'S PROPERTY LIST

	<u>Claim Name</u>	Coconino County <u>Book</u> <u>Page</u>	BLM <u>A MC No.</u>
1.	White Pumice	416 2	56874
2.	Black Pumice Nr. 1	416 5	56875
3.	Pozzuolan No. 3	416 1	56878
4.	Spencer's-Tunnel	436 473	85448
5.	McCormick Moonsand #1	436 472	85450
6.	Hilde's Millsite	436 473	85449
7.	Sarah John	1613 873	327929
8.	Little Melvin	838 171	132981

RECEIVED
BLM AZ STATE OFFICE
Aug 26 11 55 AM '97
PHOENIX, ARIZONA

ENTERED IN COMPUTER

1/30/98 DM

UNITED STATES
DEPARTMENT OF THE INTERIOR
BUREAU OF LAND MANAGEMENT

RECEIPT AND ACCOUNTING ADVICE

No. 2372594

Subject:

Applicant:

SM/AZ

08/26/97

CLAIM MAINTENANCE FEE 1998 - 8

2 33 13

800.00

Remitter:

NORTH COUNTRY LAND & DEV

C/O W. SCOTT DONALDSON

Assignor:

5050 NORTH 19TH AVE STE 409

NORTH COUNTRY LAND & DEV/ CK #4512

LEASE MANAGEMENT DATA ☐ NEW ☐ UPDATE ☐ PAYMENT 106 E 2ND AVE

ORIGINAL SERIAL NO.	ASG.	TYPE	ST.	CTY.	FUND SYMBOL	ACRES/UNITS	RATE

AMOUNT	ANV. DATE	EXP. DATE	BILL CYC.	S/C	DISTRICT	NEXT BILL	MISC. DATA	U of M	ACTUAL UNITS
	ET AL								

ASSIGNMENT SERIAL NO.	ASG.	TYPE	ST.	CTY.	FUND SYMBOL	ACRES/UNITS	RATE

AMOUNT	ANV. DATE	EXP. DATE	BILL CYC.	S/C	DISTRICT	NEXT BILL	MISC. DATA	U of M	ACTUAL UNITS

APPLY REMITTANCE			
ACTION	FUND SYMBOL	CTY.	AMOUNT
FILING FEE			
RENTAL			
UNEARNED			
REFUND			
TOTAL			
AMOUNT DUE			

Remarks:

BY:

DATE:

☐ Lease in Escrow?

☐ KGS?

Of Interest?

☐ Auto Escalates?

Operating Rights?

☐ Auto Renew?

Operator

Bond Filed?

FOR MMS USE ONLY

BILLEE

FOREST REFUGE

NUMBER

OCS SECTION

CODE

85448
327929
Sr
North Country Land and Dev. Co.
2602 S. Los Altos
Mesa, Arizona 85202

28 August 1996

Bureau of Land Management
Arizona State Office
Division of Mining Law
P.O. Box 16563
Phoenix, Arizona 85011


Dear Sirs or Madams;

Please find enclosed our "Maintenance Fee Payment" form and a check for the required amount for our mining claims for 1997. Please send a receipt and/or acknowledgement of this to the address listed above.

As per your direction over the last 4 years, payment for the mining claims that are included in patent application AZ 23900 are not included. The first half certificate for those claims was issued in 1992 and the application is pending. Therefore, it is my understanding that the claims included in AZ 23900 are exempt, at this point, from the Maintenance Fee.

Thank you.

Sincerely,



Elizabeth A. Noble
Secretary-Treasurer
North Country Land and Development co.

RECEIVED
BUREAU OF
LAND MANAGEMENT
ARIZONA
STATE OFFICE
PHOENIX, ARIZONA

AUG 29 9 47 AM '96

ENTERED IN COMPUTER

10/16/96 Sr

11/8/96 ERS

MAINTENANCE FEE PAYMENT

\$100.00 MAINTENANCE FEE PAYMENT DUE ON OR BEFORE AUGUST 31, 1997
IN LIEU OF ASSESSMENT WORK FOR THE UPCOMING ASSESSMENT
YEAR BEGINNING SEPTEMBER 1 OF THE YEAR NOTED ABOVE.

BUREAU OF LAND MANAGEMENT
ARIZONA STATE OFFICE
3707 NORTH 7TH STREET
PHOENIX, AZ 85014 (OR)
P.O. BOX 16563, PHOENIX, AZ 85011

THE CLAIMS ARE SITUATED IN Coconino COUNTY,
ARIZONA.

COUNT: 4 \$ 400.00 INT: sepm
FOR OFFICIAL USE ONLY

BLM SERIAL NUMBERS

NAMES OF CLAIMS OR SITES

A MC _____ THRU A MC _____

COUNTY BOOK/DOCKET _____, PAGE(S) OR FEE NO(S) _____

A MC _____ THRU A MC _____

COUNTY BOOK/DOCKET _____, PAGE(S) OR FEE NO(S) _____

(OR) IF NOT CONSECUTIVE NUMBERS LIST SEPARATELY BELOW:

BLM SERIAL NUMBERS	NAME OF CLAIMS/SITES	COUNTY BOOK/DOCKET & PAGE OR FEE NUMBER
A MC <u>85448</u>	<u>Spencer's Tunnel</u>	<u>436, 473</u>
A MC <u>85449</u>	<u>Hilde's Millsite</u>	<u>436, 473</u>
A MC <u>85450</u>	<u>McCormick Moonsand #1</u>	<u>436, 472</u>
A MC <u>327929</u>	<u>Sarah John</u>	<u>1613, 873</u>
A MC _____	_____	_____
A MC _____	_____	_____
A MC _____	_____	_____
A MC _____	_____	_____
A MC _____	_____	_____
A MC _____	_____	_____

CLAIMANT'S NAME: North Country Land & Development Co.

ADDRESS: 2602 S. Los Altos CITY: Mesa STATE: AZ

☐ CHECK HERE IF THIS IS A CHANGE OF ADDRESS PHONE: (602) 491-4532 ZIP: 85202
602 897-6063 xt. 5296

SIGNATURE: Elaine H. Noble
TO RECORD WITH THE COUNTY, ONE CLAIMANT OR THE AGENT MUST SIGN

LIST ALL ADDITIONAL OWNERS ON REVERSE SIDE OF THIS FORM

FOR OFFICIAL USE ONLY
ENTERED INTO COMPUTER: 10/16/96 Ja
DATE INITIALS VERIFIED

TIME STAMP

43 CFR 3833.0-5(e) (August 30, 1994) REQUIRES THAT THE NAMES OF ALL OF THE OWNERS AND THEIR CURRENT ADDRESSES SHALL BE IDENTIFIED ON ALL INSTRUMENTS REQUIRED TO BE RECORDED OR FILED BY THE REGULATIONS, 43 CFR SUBPART 3833.

CLAIMANT'S NAME: _____

ADDRESS: _____ CITY: _____ STATE: _____

☐ CHECK HERE IF THIS IS CHANGE OF ADDRESS PHONE: (____) _____ ZIP: _____

CLAIMANT'S NAME: _____

ADDRESS: _____ CITY: _____ STATE: _____

☐ CHECK HERE IF THIS IS CHANGE OF ADDRESS PHONE: (____) _____ ZIP: _____

CLAIMANT'S NAME: _____

ADDRESS: _____ CITY: _____ STATE: _____

☐ CHECK HERE IF THIS IS CHANGE OF ADDRESS PHONE: (____) _____ ZIP: _____

CLAIMANT'S NAME: _____

ADDRESS: _____ CITY: _____ STATE: _____

☐ CHECK HERE IF THIS IS CHANGE OF ADDRESS PHONE: (____) _____ ZIP: _____

CLAIMANT'S NAME: _____

ADDRESS: _____ CITY: _____ STATE: _____

☐ CHECK HERE IF THIS IS CHANGE OF ADDRESS PHONE: (____) _____ ZIP: _____

CLAIMANT'S NAME: _____

ADDRESS: _____ CITY: _____ STATE: _____

☐ CHECK HERE IF THIS IS CHANGE OF ADDRESS PHONE: (____) _____ ZIP: _____

CLAIMANT'S NAME: _____

ADDRESS: _____ CITY: _____ STATE: _____

☐ CHECK HERE IF THIS IS CHANGE OF ADDRESS PHONE: (____) _____ ZIP: _____

NCLEO
2602 S. Los Altos
Mesa, AZ. 85202

CERTIFIED

P 276 870 519

MAIL



0000

85011

U.S. POSTAGE
PAID
TEMPE, AZ
85282
AUG 28, '96
AMOUNT

\$2.52
00064839-89

LAND MANAGEMENT

AUG 29 9 47 AM '96

ARIZONA
STATE OFFICE
PHOENIX, ARIZONA

Bureau of Land Mgmt.
AZ. St. Office
P.O. Box 16563
Phoenix, AZ.
85011

UNITED STATES
DEPARTMENT OF THE INTERIOR
BUREAU OF LAND MANAGEMENT

RECEIPT AND ACCOUNTING ADVICE

NO. 2263710 04

TC/AZ

08/30/96

Subject: CLAIM MAINTENANCE FEE 1997 - 4

2 19 13

400.00

Applicant:

NORTH COUNTRY LAND & DEV CO
2106 E 2ND AVE
FLAFLSTAFF AZ 86001

Remitter: CK 4304
774-4178

Assignor:

LEASE MANAGEMENT DATA				<input type="checkbox"/> NEW	<input type="checkbox"/> UPDATE	<input type="checkbox"/> PAYMENT			
ORIGINAL SERIAL NO.	ASG.	TYPE	ST.	CTY.	FUND SYMBOL			ACRES/UNITS	RATE
AMC 85448, ET AL									
AMOUNT	ANV. DATE	EXP. DATE	BILL CYC.	S/C	DISTRICT	NEXT BILL	MISC. DATA	U of M	ACTUAL UNITS
ASSIGNMENT SERIAL NO.	ASG.	TYPE	ST.	CTY.	FUND SYMBOL			ACRES/UNITS	RATE
AMOUNT	ANV. DATE	EXP. DATE	BILL CYC.	S/C	DISTRICT	NEXT BILL	MISC. DATA	U of M	ACTUAL UNITS
APPLY REMITTANCE					Remarks:				
ACTION	FUND SYMBOL		CTY.	AMOUNT	AMC 85448 -450 327929 Jpe				
FILING FEE									
RENTAL									
UNEARNED									
REFUND									
TOTAL									
AMOUNT DUE					BY: DATE:				
<input type="checkbox"/> Lease in Escrow?	Of Interest? Operating Rights? Operator Bond Filed?				FOR MMS USE ONLY				
<input type="checkbox"/> KGS?					BILLEE	FOREST REFUGE			
<input type="checkbox"/> Auto Escalates?					NUMBER				
<input type="checkbox"/> Auto Renew?					OCS SECTION				
		CODE							

MAINTENANCE FEE PAYMENT

\$100.00 MAINTENANCE FEE PAYMENT DUE ON OR BEFORE AUGUST 31, 19 96
IN LIEU OF ASSESSMENT WORK FOR THE UPCOMING ASSESSMENT
YEAR BEGINNING SEPTEMBER 1 OF THE YEAR NOTED ABOVE.

BUREAU OF LAND MANAGEMENT
ARIZONA STATE OFFICE
3707 NORTH 7TH STREET
PHOENIX, AZ 85014 (OR)
P.O. BOX 16563, PHOENIX, AZ 85011

THE CLAIMS ARE SITUATED IN Coconino COUNTY,
ARIZONA.

<u>Amc 85448</u>	
<u>327929</u> <u>sr</u>	
COUNT: <u>4</u>	\$ <u>400⁰⁰</u> INT. <u>0</u>
FOR OFFICIAL USE ONLY	

BLM SERIAL NUMBERS

NAMES OF CLAIMS OR SITES

A MC _____ THRU A MC _____

COUNTY BOOK/DOCKET _____, PAGE(S) OR FEE NO(S) _____

A MC _____ THRU A MC _____

COUNTY BOOK/DOCKET _____, PAGE(S) OR FEE NO(S) _____

(OR) IF NOT CONSECUTIVE NUMBERS LIST SEPARATELY BELOW:

BLM SERIAL NUMBERS	NAME OF CLAIMS/SITES	COUNTY BOOK/DOCKET & PAGE OR FEE NUMBER
A MC <u>85448</u>	<u>Spencer Tunnel</u>	<u>436, 473</u>
A MC <u>85449</u>	<u>Hilde Millsite</u>	<u>436, 473</u>
A MC <u>85450</u>	<u>McCormick Moonsand #1</u>	<u>436, 472</u>
A MC <u>327929</u>	<u>Sarah John</u>	<u>11613, 873</u> <u>x</u>
A MC _____	_____	_____
A MC _____	_____	_____
A MC _____	_____	_____
A MC _____	_____	_____
A MC _____	_____	_____
A MC _____	_____	_____

CLAIMANT'S NAME: North Country Land & Development Co.

ADDRESS: 2602 S. Los Altos CITY: Mesa STATE: AZ

☒ CHECK HERE IF THIS IS A CHANGE OF ADDRESS PHONE: (602) 491-4532 ZIP: 85202

SIGNATURE: Elizabeth A. Fohle
TO RECORD WITH THE COUNTY, ONE CLAIMANT OR THE AGENT MUST SIGN

TIME STAMP

LIST ALL ADDITIONAL OWNERS ON REVERSE SIDE OF THIS FORM

FOR OFFICIAL USE ONLY

ENTERED INTO COMPUTER: 8/28/95

DATE

INITIALS skw

VERIFIED may

43 CFR 3833.0-5(e) (August 30, 1994) REQUIRES THAT THE NAMES OF ALL OF THE OWNERS AND THEIR CURRENT ADDRESSES SHALL BE IDENTIFIED ON ALL INSTRUMENTS REQUIRED TO BE RECORDED OR FILED BY THE REGULATIONS, 43 CFR SUBPART 3833.

CLAIMANT'S NAME: _____

ADDRESS: _____ CITY: _____ STATE: _____

☐ CHECK HERE IF THIS IS CHANGE OF ADDRESS PHONE: () ZIP: _____

CLAIMANT'S NAME: _____

ADDRESS: _____ CITY: _____ STATE: _____

☐ CHECK HERE IF THIS IS CHANGE OF ADDRESS PHONE: () ZIP: _____

CLAIMANT'S NAME: _____

ADDRESS: _____ CITY: _____ STATE: _____

☐ CHECK HERE IF THIS IS CHANGE OF ADDRESS PHONE: () ZIP: _____

CLAIMANT'S NAME: _____

ADDRESS: _____ CITY: _____ STATE: _____

☐ CHECK HERE IF THIS IS CHANGE OF ADDRESS PHONE: () ZIP: _____

CLAIMANT'S NAME: _____

ADDRESS: _____ CITY: _____ STATE: _____

☐ CHECK HERE IF THIS IS CHANGE OF ADDRESS PHONE: () ZIP: _____

CLAIMANT'S NAME: _____

ADDRESS: _____ CITY: _____ STATE: _____

☐ CHECK HERE IF THIS IS CHANGE OF ADDRESS PHONE: () ZIP: _____

CLAIMANT'S NAME: _____

ADDRESS: _____ CITY: _____ STATE: _____

☐ CHECK HERE IF THIS IS CHANGE OF ADDRESS PHONE: () ZIP: _____

North Country Land & Dev. Co.
2602 S. Los Altos
Mesa, Arizona 85202

11 August 1995

Mr. Tom Reitmeyer
Bureau of Land Management
Arizona State Office
P.O. Box 16563
Phoenix, Arizona 85011

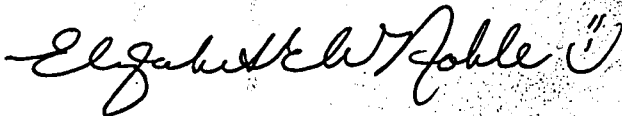
Dear Mr. Reitmeyer;

Please find enclosed our "Maintenance Fee Payment" form and a check for the required amount for our mining claims for 1996. Please send a receipt and/or acknowledgement of this to the address listed above.

We would also like to request a change of address for any material which your office may send to North Country Land and Development Company. Due to the loss of my Mother's vision in the last few months, it has become necessary for me to receive, at the very least, copies of all correspondence to the Company. We would greatly appreciate you doing this so that we may respond in a timely fashion to any required/requested correspondence or documentation.

Thank you for your time.

Sincerely,



Elizabeth A. Noble
Secretary-Treasurer
North Country Land & Dev. Co.

9:00 A.M.
PHOENIX, ARIZONA

AUG 14 '95

RECEIVED
BLM, AZ STATE OFFICE

UNITED STATES
DEPARTMENT OF THE INTERIOR
BUREAU OF LAND MANAGEMENT

RECEIPT AND ACCOUNTING ADVICE

NO. **2147523** 04

WG/AZ

08/14/95

Subject: CLAIM MAINTENANCE FEE 1996 (4)

2 30 13

400.00

Applicant:

NORTH COUNTRY LAND & DEV.
~~2602 E 2ND AVE~~ 2602 S. LOS ANGELES
FLAGSTAFF AZ 86001
MCSA AZ 85202

SAME CK # 4059
Remitter: 774-4178

Assignor:

LEASE MANAGEMENT DATA		<input type="checkbox"/> NEW	<input type="checkbox"/> UPDATE	<input type="checkbox"/> PAYMENT					
ORIGINAL SERIAL NO.	ASG.	TYPE	ST.	CTY.	FUND SYMBOL	ACRES/UNITS	RATE		
AMC 85448, ET AL									
AMOUNT	ANV. DATE	EXP. DATE	BILL CYC.	S/C	DISTRICT	NEXT BILL	MISC. DATA	U of M	ACTUAL UNITS
ASSIGNMENT SERIAL NO.	ASG.	TYPE	ST.	CTY.	FUND SYMBOL	ACRES/UNITS	RATE		
AMOUNT	ANV. DATE	EXP. DATE	BILL CYC.	S/C	DISTRICT	NEXT BILL	MISC. DATA	U of M	ACTUAL UNITS
APPLY REMITTANCE					Remarks:				
ACTION	FUND SYMBOL	CTY.	AMOUNT	AMC 85448 - 450 327929					
FILING FEE									
RENTAL									
UNEARNED									
REFUND									
TOTAL									
AMOUNT DUE				BY:	DATE:				
<input type="checkbox"/> Lease in Escrow?	Of Interest? Operating Rights? Operator Bond Filed?			FOR MMS USE ONLY					
<input type="checkbox"/> KGS?				BILLEE			FOREST REFUGE		
<input type="checkbox"/> Auto Escalates?				NUMBER					
<input type="checkbox"/> Auto Renew?				OCS SECTION					
	CODE								

UNITED STATES
DEPARTMENT OF THE INTERIOR
BUREAU OF LAND MANAGEMENT

RECEIPT AND ACCOUNTING ADVICE

NO. **2147523** 04

WB/AZ 08/14/95

Subject: CLAIM MAINTENANCE FEE 1996 (4) 2 30 13 400.00

Applicant:
NORTH COUNTRY LAND & DEV.
~~2106 E 2ND AVE~~ 2602 S. LOS ALTOS
FLAGSTAFF AZ 86001
MCJA AZ P5202

Remitter: SAME CK # 4059
774-4178

Assignor:

LEASE MANAGEMENT DATA										<input type="checkbox"/> NEW	<input type="checkbox"/> UPDATE	<input type="checkbox"/> PAYMENT
ORIGINAL SERIAL NO.		ASG.	TYPE	ST.	CTY.	FUND SYMBOL			ACRES/UNITS		RATE	
AMC 85448, ET AL												
AMOUNT	ANV. DATE	EXP. DATE	BILL CYC.	S/C	DISTRICT	NEXT BILL	MISC. DATA	U of M	ACTUAL UNITS			
ASSIGNMENT SERIAL NO.		ASG.	TYPE	ST.	CTY.	FUND SYMBOL			ACRES/UNITS		RATE	
AMOUNT	ANV. DATE	EXP. DATE	BILL CYC.	S/C	DISTRICT	NEXT BILL	MISC. DATA	U of M	ACTUAL UNITS			
APPLY REMITTANCE						Remarks:						
ACTION	FUND SYMBOL		CTY.	AMOUNT								
FILING FEE												
RENTAL												
UNEARNED												
REFUND												
TOTAL												
AMOUNT DUE												
<input type="checkbox"/> Lease in Escrow? <input type="checkbox"/> KGS? <input type="checkbox"/> Auto Escalates? <input type="checkbox"/> Auto Renew?						FOR MMS USE ONLY						
Of Interest? Operating Rights? Operator Bond Filed?						BILLEE		FOREST REFUGE				
						NUMBER						
						OCS SECTION						
						CODE						

**\$100.00 MAINTENANCE FEE PAYMENT
FOR 1995 IN LIEU OF ASSESSMENT
DUE ON OR BEFORE AUGUST 31, 1994**

BUREAU OF LAND MANAGEMENT
ARIZONA STATE OFFICE
3707 N. 7TH STREET
PHOENIX, ARIZONA 85014 (OR)
P. O. BOX 16563, ZIP CODE 85011

<u>AMC 85448</u>	
<u>327929</u>	
JB	
COUNT: <u>4</u>	\$ <u>400.00</u> <u>sgm</u>
FOR OFFICIAL USE ONLY	

8/29/94

B L M SERIAL NUMBERS

NAMES OF CLAIMS/SITES

A MC _____	THRU A MC _____	_____
A MC _____	THRU A MC _____	_____
A MC _____	THRU A MC _____	_____

(OR) IF NOT CONSECUTIVE NUMBERS, LIST SEPARATELY BELOW:

B L M SERIAL NUMBERS

NAMES OF CLAIMS/SITES

A MC <u>85448</u>	<u>Spencer Tunnel</u>
A MC <u>85449</u>	<u>Hilde Millsite</u>
A MC <u>85450</u>	<u>McCormick Moonsand #1</u>
A MC <u>327929</u>	<u>Sarah John</u>
A MC _____	_____
A MC _____	_____
A MC _____	_____
A MC _____	_____
A MC _____	_____
A MC _____	_____
A MC _____	_____
A MC _____	_____
A MC _____	_____

PHOENIX, ARIZONA
9:00 A.M.

AUG 29 '94

RECEIVED
B.L.M. STATE OFFICE

CLAIMANT'S NAME: North Country Land ^{2nd} Develop. Co.

ADDRESS: 2106 E. Second Ave.

CITY: Flagstaff

STATE: Arizona

PHONE: (602) 774-4178

ZIP: 86004

☐

CHECK HERE IF THIS IS A CHANGE OF ADDRESS.

TIME
STAMP

FOR OFFICIAL USE ONLY

ENTERED INTO COMPUTER: 9-28-94

DATE

10-11-94 skuras

INITIALS

JB

VERIFIED

[Handwritten signature]

25 Aug 1994

Sirs;

Please send receipt for
the enclosed to:

North Country Land & Devel. Co.
2106 E. Sec. Ave.
Flagstaff, AZ. 86004

att: Liz Noble

RECEIVED
BLM AZ STATE OFFICE

AUG 29 '94

9:00 A.M.
PHOENIX, ARIZONA

Thank you -

Eugene E. Noble

UNITED STATES
DEPARTMENT OF THE INTERIOR
BUREAU OF LAND MANAGEMENT

RECEIPT AND ACCOUNTING ADVICE

NO. 2024796

RS/AZ

08/30/94

04

OK

400.00

Subject: CLAIM MAINTENANCE FEE 1995 (4)

2 9 13

Applicant: NORTH COUNTRY LAND & DEVELOP
2106 E. 2ND AVE.
FLAGSTAFF, AZ 86004

SAME - CK #3856
(602) 774-4178

Remitter:

Assignor:

LEASE MANAGEMENT DATA										<input type="checkbox"/> NEW	<input type="checkbox"/> UPDATE	<input type="checkbox"/> PAYMENT
ORIGINAL SERIAL NO.	ASG.	TYPE	ST.	CTY.	FUND SYMBOL				ACRES/UNITS	RATE		
AMC 85448, ET AL												
AMOUNT	ANV. DATE	EXP. DATE	BILL CYC.	S/C	DISTRICT	NEXT BILL	MISC. DATA	U of M	ACTUAL UNITS			
ASSIGNMENT SERIAL NO.	ASG.	TYPE	ST.	CTY.	FUND SYMBOL				ACRES/UNITS	RATE		
AMOUNT	ANV. DATE	EXP. DATE	BILL CYC.	S/C	DISTRICT	NEXT BILL	MISC. DATA	U of M	ACTUAL UNITS			

APPLY REMITTANCE				Remarks:	
ACTION	FUND SYMBOL	CTY.	AMOUNT		
FILING FEE				85448 - 450 3	
RENTAL				327929 1	
				4	
UNEARNED					
REFUND					
TOTAL					
AMOUNT DUE					

BY: _____ DATE: _____

<input type="checkbox"/> Lease in Escrow?	Of Interest? Operating Rights? Operator Bond Filed?	FOR MMS USE ONLY	
<input type="checkbox"/> KGS?		BILLEE	FOREST REFUGE
<input type="checkbox"/> Auto Escalates?		NUMBER	
<input type="checkbox"/> Auto Renew?		OCS SECTION	
		CODE	

85448

SR

NORTH COUNTRY LAND & DEVELOPMENT CO.

2106 E. Sec. Ave.
P.O. BOX 832 • FLAGSTAFF, ARIZONA 86004

25 August 1993

Mr. Byard L. Kershaw, Chief
Branch of Mining Law Administration
Bureau of Land Management
Arizona State Office
P.O. Box 16563
Phoenix, Arizona 85011

Dear Mr. Kershaw:

Please find enclosed a check in the amount of \$800.00 to cover the "Annual Rental Fee" for fiscal 1993 and fiscal 1994 on the following mining claims owned by North Country Land and Development Company:

Claim Name:	AMC Number
Sarah John Placer Mining Claim	275890 {NO 1992 in file}
Spencer Tunnel Placer Mining Claim ✓	85448 ✓
McCormick Monnsand #1 Pl. Min. Cl. ✓	85450 ✓
Hilde Millsite ✓	85449 ✓

93+94
ENTERED IN COMPUTER


10-4-93 SR:mas

As per my telephone conversation with Lois Carmiel, I am not enclosing payment for the mining claims that are being considered for Patent Application AZA 23900.

Please send a receipt for the above amount indicating compliance with this new law.

Thank you for your time.

Sincerely,



Elizabeth A. Noble
Sec.-Treas.
North Country Land and Development Co.
602-779-3293

9:00 A.M.
PHOENIX, ARIZONA

AUG 27 1993

RECEIVED
B.L.M. AZ STATE OFFICE

chk
1-24-94
E. Shih

4

UNITED STATES
DEPARTMENT OF THE INTERIOR
BUREAU OF LAND MANAGEMENT

RECEIPT AND ACCOUNTING ADVICE

NO. 2044785

WG/AZ

08/27/93

Subject: CLAIM RENTAL FEE 1993 & 1994 (4)

2 68 13

800.00

Applicant:

NORTH COUNTY LAND & DEV. CO.
2106 E. 2ND. AVE.
FLAGSTAFF AZ 86001

SAME CK. # 3658

Remitter: 774-4178

Assignor:

LEASE MANAGEMENT DATA										<input type="checkbox"/> NEW		<input type="checkbox"/> UPDATE		<input type="checkbox"/> PAYMENT																	
ORIGINAL SERIAL NO.				ASG.	TYPE	ST.	CTY.	FUND SYMBOL				ACRES/UNITS		RATE																	
AMC 275890, ET AL																															
AMOUNT		ANV. DATE		EXP. DATE		BILL CYC.		S/C	DISTRICT		NEXT BILL		MISC. DATA		U of M	ACTUAL UNITS															
ASSIGNMENT SERIAL NO.				ASG.	TYPE	ST.	CTY.	FUND SYMBOL				ACRES/UNITS		RATE																	
AMOUNT		ANV. DATE		EXP. DATE		BILL CYC.		S/C	DISTRICT		NEXT BILL		MISC. DATA		U of M	ACTUAL UNITS															
APPLY REMITTANCE										Remarks: <div style="text-align: center; font-size: 1.2em;">AMC 275890 closed</div>																					
ACTION		FUND SYMBOL				CTY.		AMOUNT																							
FILING FEE																															
RENTAL																															
UNEARNED																															
REFUND								200.00																							
TOTAL																															
AMOUNT DUE										BY: <i>Thomas E. Butcher</i> DATE: 11-1-93 <div style="text-align: center; font-weight: bold;">FOR MMS USE ONLY</div> <table border="1" style="width:100%; border-collapse: collapse;"> <tr> <td colspan="2">BILLEE</td> <td colspan="2">FOREST REFUGE</td> </tr> <tr> <td colspan="2">NUMBER</td> <td colspan="2"></td> </tr> <tr> <td colspan="2">OCS SECTION</td> <td colspan="2"></td> </tr> <tr> <td colspan="2">CODE</td> <td colspan="2"></td> </tr> </table>						BILLEE		FOREST REFUGE		NUMBER				OCS SECTION				CODE			
BILLEE		FOREST REFUGE																													
NUMBER																															
OCS SECTION																															
CODE																															
<input type="checkbox"/> Lease in Escrow? <input type="checkbox"/> KGS? <input type="checkbox"/> Auto Escalates? <input type="checkbox"/> Auto Renew?										Of Interest? Operating Rights? Operator Bond Filed?																					



HELEN I. HUDGENS
NINO COUNTY RECORDER
OFFICIAL RECORDS OF
COCONINO COUNTY

INST#: 92-33400 FEE: \$ 14.00
AT THE REQUEST OF:
NORTH COUNTRY LAND & DEV
DATE: 12/07/92 TIME: 04:10
DKT: 1527 PG: 076 #PAGES: 1

AFFIDAVIT OF LABOR PERFORMED
AND IMPROVEMENTS MADE

STATE OF ARIZONA)
) ss.
County of Coconino)

ELIZABETH A. NOBLE being duly sworn, deposes and says that she is a citizen of the United States and more than twenty-one years of age, and resides in Flagstaff, Coconino County, State of Arizona and is personally acquainted with the mining claims known as the Spencer Tunnel and McCormick Moonsand #1 placer mining claims situated in the SW $\frac{1}{4}$ of Section 24, Township 23 North, Range 7 East, G&SRB&M, White Mesa Mining District, Coconino County, Arizona, the location notices of which are recorded with the Coconino County Recorder in Book 436, Pages 473 & 472 and filed with the Bureau of Land Management in file numbers A MC 85448 & A MC 85450.

Between the 1st day of September, 1991 and the 1st day of September, 1992 at least two hundred dollars (\$200) worth of work and improvements were done and performed upon said claims, not including the location work for said claims. Such work and improvements were made and at the expense of North Country Land and Development Co., owner of said claims, for the purpose of complying with the laws of the United States and the State of Arizona pertaining to assessment of annual work, and each claim was improved at a minimum of one hundred dollars (\$100), and Kenneth Noble and John Noble were the persons employed by said owner and who labored upon said claims, did said work and improvements the same being as follows, to-wit:

Excavating, stripping and hauling material; clearing and improving roads; using hand tools and a Pick-up Truck.

Dated this 7th day of December, 1992.

Elizabeth A. Noble
Elizabeth A. Noble

Subscribed and sworn before me, this 7 day of December, 1992.

Donna B. Whitcomb
Notary Public

My Commission Expires: My commission expires July 17, 1995.

RECEIVED
M. H. AZ STATE
OFFICE

DEC 16 '92

STATE OF ARIZONA
PHOENIX

1527-076



HELEN I. HUDGENS
COCONINO COUNTY RECORDER
OFFICIAL RECORDS OF
COCONINO COUNTY

INST#: 92-33399 FEE: \$ 9.00
AT THE REQUEST OF:
NORTH COUNTRY LAND & DEV
DATE: 12/07/92 TIME: 04:10
DKT: 1527 PG: 075 #PAGES: 1

NOTICE OF INTENTION TO HOLD
MILLSITE CLAIM
43 CFR 3833

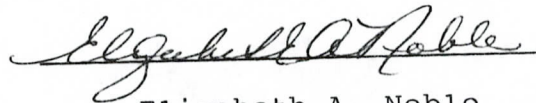
TO ALL WHOM IT MAY CONCERN:

The following listed millsite, situated on lands belonging to the United States of America, was entered upon by Melvin McCormick on the 29th day of July, 1972, and thereafter transferred by Quitclaim Deed to North Country Land and Development.

ELIZABETH A. NOBLE, as the Secretary of North Country Land and Development hereby gives notice that said owners or locators have held and worked said millsite and intend to continue to hold said millsite under mining laws of the United States and the State of Arizona.

The Hilde Millsite is located in the Sugar Loaf Mining District, in the N $\frac{1}{2}$ NE $\frac{1}{4}$ NE $\frac{1}{4}$ SW $\frac{1}{4}$ of Section 24, Township 21 North, Range 7 East, County of Coconino, State of Arizona, approximately ten (10) miles north of Flagstaff, Arizona and is recorded in the Coconino County Recorder's Office in Book 436, Page 473, and in the Arizona Office of the Bureau of Land Management under Serial No. A MC 85449.

Dated this 7th day of December, 1992.


Elizabeth A. Noble

STATE OF ARIZONA)
)
County of Coconino)

Subscribed and sworn to before me, this 7 day of December, 1992.



Notary Public

My Commission Expires: ~~My commission expires July 17, 1996~~

1527-075

RECEIVED
M. AZ STATE OFFICE

DEC 16 '92

3:00 A.M.
PHOENIX, ARIZONA

Mr. Reitmeyer -

I'm sorry to have messed this up. Enclosed is the additional \$5 for our claims. Thank you for the phone call to let me know - my brain is "on vacation" for the Holidays! :)

Again, thanks and have a Merry Christmas!

Liz Noble

RECEIVED
S.I. AZ STATE OFFICE

DEC 23 '92

PHOENIX, ARIZONA
9:00 A.M.



United States Department of the Interior

BUREAU OF LAND MANAGEMENT
ARIZONA STATE OFFICE
3707 N. 7TH STREET
P.O. BOX 16563
PHOENIX, ARIZONA 85011
(602) 640-5550



IN REPLY REFER TO:
(922-LC)
A MC 85448
Number 10

CERTIFIED MAIL -- RETURN RECEIPT REQUESTED

December 17, 1992

North Country Land & Dev. Co.
2106 E. 2nd Ave.
Flagstaff, AZ 86001

NOTICE

PLEASE NOTE THE FOLLOWING CONCERNING YOUR RECENT ANNUAL FILING

The regulations in 43 Code of Federal Regulations (CFR) 3833.1-3(c) effective January 3, 1989, state, "Annual filings submitted pursuant to 3833.2 of this title shall be accompanied by a nonrefundable service charge of \$5.00 for each mining claim, mill site, or tunnel site." The regulations in 43 CFR 3833.1-4(b) state, "Beginning January 1, 1991. Filings that are not accompanied by the proper service charges set forth in 3833.1-3 of this title shall not be accepted and will be returned to the claimant/owner without further action."

We calculate that your annual filing covered 3 claims or sites requiring a service charge of \$ 15.00 . A partial remittance of \$ 10.00 was received.

You have 30 days from date of receipt of this notice to indicate which of the mining claims or sites and their respective BLM serial numbers the service charges should cover. If you prefer that all of the mining claims or sites receive coverage, and if the shortage of \$ 5.00 reaches our office within 30 days of receipt of this notice and prior to the filing deadline of December 30th, you may remit the additional required amount.

If no response is received from you within 30 days of receipt of this notice we will apply the fees we received to the mining claims or sites in BLM serial number order, using the lowest number first.

We will acknowledge your annual filing after we hear from you or after the 30 day period provided has passed.

Please return a copy of this notice with your reply so that we can match it to your annual filing submission.

*Fee Rec'd
12-23-92
Lji*

Byard L. Kershaw
Byard L. Kershaw
Chief, Branch of
Mining Law Administration

UNITED STATES
DEPARTMENT OF THE INTERIOR
BUREAU OF LAND MANAGEMENT

RECEIPT AND ACCOUNTING ADVICE

NO. 1905979 04
CP/AZ 12/23/92

Subject: ADDITIONAL MONEY RECIEVED
AFFIDAVITS OF ASSESSMENT WORK

2 83 12 5.00

Applicant: NORTH COUNTRY LAND & DEV CO
2106 E 2ND AVE
FLAGSTAFF, AZ 86001

SAME - CK #3529
774-4178

Remitter:

Assignor:

LEASE MANAGEMENT DATA										<input type="checkbox"/> NEW	<input type="checkbox"/> UPDATE	<input type="checkbox"/> PAYMENT
ORIGINAL SERIAL NO.		ASG.	TYPE	ST.	CTY.	FUND SYMBOL			ACRES/UNITS	RATE		
AMC 85448, ET AL												
AMOUNT	ANV. DATE	EXP. DATE	BILL CYC.	S/C	DISTRICT	NEXT BILL	MISC. DATA	U of M	ACTUAL UNITS			
ASSIGNMENT SERIAL NO.		ASG.	TYPE	ST.	CTY.	FUND SYMBOL			ACRES/UNITS	RATE		
AMOUNT	ANV. DATE	EXP. DATE	BILL CYC.	S/C	DISTRICT	NEXT BILL	MISC. DATA	U of M	ACTUAL UNITS			
APPLY REMITTANCE										Remarks: A 1110		
ACTION	FUND SYMBOL		CTY.	AMOUNT								
FILING FEE												
RENTAL												
UNEARNED												
REFUND												
TOTAL												
AMOUNT DUE												
<input type="checkbox"/> Lease in Escrow? <input type="checkbox"/> KGS? <input type="checkbox"/> Auto Escalates? <input type="checkbox"/> Auto Renew?										BY: DATE:		
Of Interest? Operating Rights? Operator Bond Filed?										FOR MMS USE ONLY		
										BILLEE	FOREST REFUGE	
										NUMBER		
										OCS SECTION		
										CODE		

UNITED STATES
DEPARTMENT OF THE INTERIOR
BUREAU OF LAND MANAGEMENT

RECEIPT AND ACCOUNTING ADVICE

NO. 1905687 04

WG/AZ 12/16/92

Subject: AFFIDAVITS OF ASSESSMENT WORK (3)

2 29 12 10.00

Applicant: NORTH COUNTRY LAND & DEV CO
2106 E 2ND AVE
FLAGSTAFF AZ 86001

Remitter: SAME CK # 3510
774-4178

Assignor: 500 short

LEASE MANAGEMENT DATA										<input type="checkbox"/> NEW	<input type="checkbox"/> UPDATE	<input type="checkbox"/> PAYMENT
ORIGINAL SERIAL NO.		ASG.	TYPE	ST.	CTY.	FUND SYMBOL				ACRES/UNITS	RATE	
AMC 85448; ET AL												
AMOUNT	ANV. DATE	EXP. DATE	BILL CYC.	S/C	DISTRICT	NEXT BILL	MISC. DATA	U of M	ACTUAL UNITS			
ASSIGNMENT SERIAL NO.		ASG.	TYPE	ST.	CTY.	FUND SYMBOL				ACRES/UNITS	RATE	
AMOUNT	ANV. DATE	EXP. DATE	BILL CYC.	S/C	DISTRICT	NEXT BILL	MISC. DATA	U of M	ACTUAL UNITS			
APPLY REMITTANCE						Remarks: ACK V8 BY: DATE:						
ACTION	FUND SYMBOL		CTY.	AMOUNT								
FILING FEE												
RENTAL												
UNEARNED												
REFUND												
TOTAL												
AMOUNT DUE												
<input type="checkbox"/> Lease in Escrow? <input type="checkbox"/> KGS? <input type="checkbox"/> Auto Escalates? <input type="checkbox"/> Auto Renew?						FOR MMS USE ONLY						
Of Interest? Operating Rights? Operator Bond Filed?						BILLEE		FOREST REFUGE				
						NUMBER						
						OCS SECTION						
						CODE						

SENDER: A MC 85448 922-LC Insufficient Fees

- Complete items 1 and/or 2 for additional services.
- Complete items 3, a & b.
- Print your name and address on the reverse of this form so that we can return this card to you.
- Attach this form to the front of the mailpiece, or on the back if space does not permit.
- Write "Return Receipt Requested" on the mailpiece below the article number.
- The Return Receipt Fee will provide you the signature of the person delivered to and the date of delivery.

I also wish to receive the following services (for an extra fee):

1. ☐ Addressee's Address
2. ☐ Restricted Delivery

Consult postmaster for fee.

3. Article Addressed to:

North Country Land & Dev. Co.
2106 E. 2nd Ave.
Flagstaff, AZ 86001

4a. Article Number

7640451

4b. Service Type

- | | |
|---|---|
| <input type="checkbox"/> Registered | <input type="checkbox"/> Insured |
| <input checked="" type="checkbox"/> Certified | <input type="checkbox"/> COD |
| <input type="checkbox"/> Express Mail | <input type="checkbox"/> Return Receipt for Merchandise |

7. Date of Delivery

6/15/12


5. Signature (Addressee)

M. Hamman

6. Signature (Agent)**8. Addressee's Address (Only if requested and fee is paid)**

UNITED STATES POSTAL SERVICE

Official Business



PENALTY FOR PRIVATE
USE, \$300

Print your name, address and ZIP Code here

Bureau of Land Management
Arizona State Office (922)
P. O. Box 16563
Phoenix, Arizona 85011



HELEN I. HUDGENS
COCONINO COUNTY RECORDER
OFFICIAL RECORDS OF
COCONINO COUNTY

INST#: 91-23460 FEE: \$ 9.00
AT THE REQUEST OF:
NORTH COUNTRY LAND & DEVELOPMENT CO
DATE: 10/31/91 TIME: 04:25
DKT: 1432 PG: 941 #PAGES: 1

**NOTICE OF INTENTION TO HOLD
MILLSITE CLAIM
43 CFR 3833**

85448

5r
4i

TO ALL WHOM IT MAY CONCERN:

The following listed millsite, situated on lands belonging to the United States of America, was entered upon by Melvin McCormick on the 29th day of July, 1972, and thereafter transferred by Quitclaim Deed to North Country Land and Development.

ELIZABETH A. NOBLE, as the Secretary of North Country Land and Development hereby gives notice that said owners or locators have held and worked said millsite and intend to continue to hold said millsite under mining laws of the United States and the State of Arizona.

The Hilde Millsite is located in the Sugar Loaf Mining District, in the N $\frac{1}{2}$ NE $\frac{1}{4}$ NE $\frac{1}{4}$ SW $\frac{1}{4}$ of Section 24, Township 21 North, Range 7 East, County of Coconino, State of Arizona, approximately ten (10) miles north of Flagstaff, Arizona and is recorded in the Coconino County Recorder's Office in Book 436, Page 473, and in the Arizona Office of the Bureau of Land Management under Serial No. A MC 85449.

Dated this 24th day of October, 1991.

Elizabeth A. Noble

STATE OF ARIZONA)
County of Coconino)

Subscribed and sworn to before me, this 24 day of October, 1991.

Notary Public

PHOENIX, ARIZONA
OCT 30 1991

My Commission Expires:

DEC 31 1992
My Commission Expires Nov. 30, 1992

RECEIVED
B.L.M. AZ STATE OFFICE
OCT 31 1991

1432-941



HELEN I. HUDGENS
COCONINO COUNTY RECORDER
OFFICIAL RECORDS OF
COCONINO COUNTY

INST#: 91-23461 FEE: \$ 14.00
AT THE REQUEST OF:
NORTH COUNTRY LAND & DEVELOPMENT CO
DATE: 10/31/91 TIME: 04:25
DKT: 1432 PG: 942 #PAGES: 1

AFFIDAVIT OF LABOR PERFORMED AND IMPROVEMENTS MADE

85448

STATE OF ARIZONA)
) ss.
County of Coconino)

See
91

ELIZABETH A. NOBLE being duly sworn, deposes and says that she is a citizen of the United States and more than twenty-one years of age, and resides in Flagstaff, Coconino County, State of Arizona and is personally acquainted with the mining claims known as the Spencer Tunnel and McCormick Moonsand #1 placer mining claims situate in the SW $\frac{1}{4}$ of Section 24, Township 23 North, Range 7 East, G&SRB&M, White Mesa Mining District, Coconino County, Arizona, the location notices of which are recorded with the Coconino County Recorder in Book 436, Pages 473 & 472 and filed with the Bureau of Land Management in file numbers A MC 85448 & A MC 85450. ✓

Between the 1st day of September, 1990 and the 1st day of September, 1991 at least two hundred dollars (\$200) worth of work and improvements were done and performed upon said claims, not including the location work for said claims. Such work and improvements were made and at the expense of the North Country Land and Development Co., owner of said claims, for the purpose of complying with the laws of the United States and the State of Arizona pertaining to assessment of annual work, and each claim was improved at a minimum of one hundred dollars (\$100), and Kenneth Noble and John Noble were the persons employed by said owner and who labored upon said claims, did said work and improvements the same being as follows, to-wit:

Excavating, stripping and hauling material; clearing and improving roads; using hand tools and a Pick-up Truck.

Dated this 24th day of October, 1991.

Elizabeth A. Noble
Elizabeth A. Noble

Subscribed and sworn to before me, this 24 day of October, 1991.

James H. Harrison
Notary Public

PHOENIX, ARIZONA
NOV 00 1991

My Commission Expires:

DEC 31 1991
My Commission Expires Nov. 30, 1992

RECEIVED
B.L.M. AZ STATE OFFICE

1432-942

85448

SR

4

**AFFIDAVIT OF LABOR PERFORMED
AND IMPROVEMENTS MADE**

STATE OF ARIZONA)
) ss.
County of Coconino)

ELIZABETH A. NOBLE being duly sworn, deposes and says that she is a citizen of the United States and more than twenty-one years of age, and resides in Flagstaff, Coconino County, State of Arizona and is personally acquainted with the mining claims known as the Spencer Tunnel and McCormick Moonsand #1 placer mining claims situate in the SW $\frac{1}{4}$ of Section 24, Township 23 North, Range 7 East, G&SRB&M, White Mesa Mining District, Coconino County, Arizona, the location notices of which are recorded with the Coconino County Recorder in Book 436, Pages 473 & 472 and filed with the Bureau of Land Management in file numbers A MC 85448 & A MC 85450.

Between the 1st day of September, 1989 and the 1st day of September, 1990 at least two hundred dollars (\$200) worth of work and improvements were done and performed upon said claims, not including the location work for said claims. Such work and improvements were made and at the expense of the North Country Land and Development Co., owner of said claims, for the purpose of complying with the laws of the United States and the State of Arizona pertaining to assessment of annual work, and each claim was improved at a minimum of one hundred dollars (\$100), and Kenneth Noble and John Noble were the persons employed by said owner and who labored upon said claims, did said work and improvements the same being as follows, to-wit:

Excavating, stripping and hauling material; clearing and improving roads; using hand tools and a Pick-up Truck.

Dated this 26th day of December, 1990.

Elizabeth A. Noble
Elizabeth A. Noble

Subscribed and sworn to before me, this 26 day of December, 1990.

Jennifer Harrison
Notary Public

My Commission Expires:
... Commission Expires Nov. 30, 1992

RECEIVED
B.L.M. AZ STATE OFFICE
DEC 27 3 52 PM '90
PHOENIX, ARIZONA

Fee Rec'd 4

✓

AZ-1274-4
(June 1987)

UNITED STATES DEPARTMENT OF THE INTERIOR
BUREAU OF LAND MANAGEMENT
ARIZONA STATE OFFICE

EXAMINATION OF CASE FILE

A SEPARATE FORM MUST BE COMPLETED FOR EACH LEAD SERIAL NUMBER

SERIAL NUMBER	TYPE OF CASE
85448	MINING CLAIM
PMC Millsite	

I Robin Strathy
(Signature)

HAVE READ AND UNDERSTOOD THE WARNINGS

RELATIVE TO TITLE 18 U.S.C. 1001 AND 2071 PRINTED ON THIS FORM AND REQUEST TO EXAMINE THE CASE RECORD BEARING THE ABOVE SERIAL NUMBER OR NAME. I AGREE NOT TO REMOVE OR ALTER THE CONTENTS OF THIS FILE IN ANY MANNER WHATSOEVER AND NOT TO REMOVE THE FILE FROM THE ROOM DESIGNATED FOR PUBLIC EXAMINATION OF SUCH RECORDS.

Robin Strathy
PRINT NAME
2324 E. McDowell Rd

8/2/90
DATE

Phx 85886
ADDRESS (PLEASE PRINT AND INCLUDE ZIP CODE)

-WARNING-

Title 18 U.S. Code 1001. Statements or entries generally

Whoever, in any manner within the jurisdiction of any department or agency of the United States knowingly and willfully falsifies, conceals or covers up by any trick, scheme, or device a material fact, or makes any false, fictitious or fraudulent statements or representations, or makes or uses any false writing or document knowing the same to contain any false, fictitious or fraudulent statement or entry, shall be fined not more than \$10,000 or imprisoned not more than five years, or both.

-WARNING-

Title 18 U.S. Code 2071. Concealment, removal or mutilation generally

Whoever, willfully and unlawfully conceals, removes, mutilates, obliterates, or destroys, or attempts to do so, or, with intent to do so takes and carries away any record, proceeding, map, book, paper, document, or other thing, filed or deposited with any clerk or officer of any court of the United States, or in any public office, or with any judicial or public officer of the United States, shall be fined not more than \$2,000 or imprisoned not more than

NOTICE OF INTENTION TO HOLD
MILLSITE CLAIM
43 CFR 3833

85448

gi
VP

TO ALL WHOM IT MAY CONCERN:

The following listed millsite, situated on lands belonging to the United States of America, was entered upon by Melvin McCormick on the 29th day of July, 1972, and thereafter transferred by Quitclaim Deed to North Country Land and Development.

ELIZABETH A. NOBLE, as the Secretary of North Country Land and Development hereby gives notice that said owners or locators have held and worked said millsite and intend to continue to hold said millsite under the mining laws of the United States and the State of Arizona.


The Hilde Millsite is located in the Sugar Loaf Mining District, in the N $\frac{1}{2}$ NE $\frac{1}{4}$ NE $\frac{1}{4}$ SW $\frac{1}{4}$ of Section 24, Township 21 North, Range 7 East, County of Coconino, State of Arizona, approximately ten (10) miles north of the Flagstaff, Arizona and is recorded in the Coconino County Recorder's Office in Book 436, Page 473, and in the Arizona Office of the Bureau of Land Management under Serial No. A MC 85449.

Dated this 27th day of November, 1989.


Elizabeth A. Noble

STATE OF ARIZONA)
) ss.
COUNTY OF COCONINO)

Subscribed and sworn to, before me, this 27th day of November, 1989.


Notary Public


My Commission Expires:
MAY 23, 1991

CLAIMS/RECORDS
THIS IS A RECEIPT
AND ACKNOWLEDGMENT
OF

DEC 29 1 45 PM '89

RECEIVED
BLM AZ STATE OFFICE
NOV 29 1989

1314-619

	HELEN I. HUDGENS COCONINO COUNTY RECORDER OFFICIAL RECORDS OF COCONINO COUNTY	
	INST#: 89-25779	FEE: \$ 9.00
AT THE REQUEST OF: NORTH COUNTRY LAND & DEV CO		
DATE: 12/14/89 TIME: 04:35		
DKT: 1314 PG: 619 #PAGES: 1		

85448
yi

HELEN I. HUDGENS
COCONINO COUNTY RECORDER
OFFICIAL RECORDS OF
COCONINO COUNTY

INST#: 89-25780 FEE: \$ 9.00.
AT THE REQUEST OF:
NORTH COUNTRY LAND & DEV CO
DATE: 12/14/89 TIME: 04:35
DKT: 1314 PG: 620 #PAGES: 1

**AFFIDAVIT OF LABOR PERFORMED
AND IMPROVEMENTS MADE**

STATE OF ARIZONA)
County of Coconino) ss.

ELIZABETH A. NOBLE being duly sworn, deposes and says that she is a citizen of the United States and more than twenty one years of age, and resides in Flagstaff, Coconino County, State of Arizona and is personally acquainted with the mining claims known as the Spencer Tunnel and McCormick Moonsand #1 placer mining claims situate in the SW¹/₄ of Section 24, Township 23 North, Range 7 East, G&SRB&M, White Mesa Mining District, Coconino County, Arizona, the location notices of which are recorded with the Coconino County Recorder and the Bureau of Land Management as set forth below:

NAME OF CLAIM	COCONINO COUNTY		BLM NO's A MC
	BOOK	PAGE	
Spencer Tunnel.....	436	473	85448
McCormick Moonsand #1.....	436	472	85450

that between the 1st day of September, 1988 and the 1st day of September, 1989 at least two hundred dollars (\$200) worth of work and improvements were done and performed upon said claims, not including the location work for said claims.

Such work and improvements were made and at the expense of the North Country Land and Development Co., Owner of said claims, for the purpose of complying with the laws of the United States and the State of Arizona pertaining to assessment of annual work, and each claim was improved at a minimum of One Hundred dollars (\$100), and Kenneth Noble and Elizabeth A. Noble were the persons employed by said Owner and who labored upon said claims, did said work and improvements the same being as follows, to-wit:

Excavating, stripping and hauling material, and clearing and improving roads. The equipment used was hand tools and a Pick-up Truck.

Elizabeth A. Noble
Elizabeth A. Noble

Subscribed and sworn to before me this 27th day of November, 1989.

My Comm. Expires
May 23 1991

Roger T. Ballard
Notary Public

REQUEST OF : North Country Land & Development Co.

I HEREBY CERTIFY THAT THE WITHIN INSTRUMENT
AS FILED FOR RECORD IN COCONINO COUNTY,
STATE OF ARIZONA.



HELEN I. HUDGENS
COCONINO COUNTY RECORDER

FEE NO. 25137 10 CC
DOCKET 1253 PAGE 81
DEC 02 1988 -10 15
DATE : _____

85448
Ep

**AFFIDAVIT OF LABOR PERFORMED
AND IMPROVEMENTS MADE**

STATE OF ARIZONA)
) ss.
County of Coconino)

ELIZABETH A. NOBLE being duly sworn, deposes and says that she is a citizen of the United States and more than twenty one years of age, and resides in Flagstaff, Coconino County, State of Arizona and is personally acquainted with the mining claims known as the Spencer Tunnel and McCormick Moonsand #1 placer mining claims situate in the SW¼ of Section 24, Township 23 North, Range 7 East, G&SRB&M, White Mesa Mining District, Coconino County, Arizona, the location notices of which are recorded with the Coconino County Recorder and the Bureau of Land Management as set forth below:

NAME OF CLAIM	COCONINO COUNTY		BLM NO's
	BOOK	PAGE	
Spencer Tunnel.....	436...	473.....	85448
McCormick Moonsand #1	436...	472.....	85450

that between the 1st day of September, 1987 and the 1st day of September, 1988 at least two hundred dollars (\$200) worth of work and improvements were done and performed upon said claims, not including the location work for said claims.

Such work and improvements were made and at the expense of the North Country Land and Development Co., Owner of said claims, for the purpose of complying with the laws of the United States and the State of Arizona pertaining to assessment of annual work, and each claim was improved at a minimum of One Hundred dollars (\$100), and Kenneth Noble and Elizabeth A. Noble were the persons employed by said Owner and who labored upon said claims, did said work and improvements the same being as follows, to-wit:

Excavating, stripping and hauling material, and clearing and improving roads. The equipment used was hand tools and a Pick-up Truck.

Elizabeth A. Noble

Subscribed and sworn to before me this 2nd day of December, 1988.

Notary Public
My commission expires June 13, 1992.

1253- 81

RECEIVED
B.L.M. AZ STATE OFFICE
DEC 22 12 22 PM '88
PHOENIX, ARIZONA

REQUEST OF : North Country Land & Development Co.

PICK UP

HEREBY CERTIFY THAT THE WITHIN INSTRUMENT
WAS FILED FOR RECORD IN COCONINO COUNTY,
STATE OF ARIZONA.



HELEN I. HUDGENS
COCONINO COUNTY RECORDER

FEE NO. 25136 9.00
DOCKET 1253 PAGE 80
DATE DEC 02 1988 -10 15

85448
lp

NOTICE OF INTENTION TO HOLD
MILLSITE CLAIM
43 CFR 3833

TO ALL WHOM IT MAY CONCERN:

The following listed millsite, situated on lands belonging to the United States of America, was entered upon by Melvin McCormick on the 29th day of July, 1972, and thereafter transferred by Quitclaim Deed to North Country Land and Development.

ELIZABETH A. NOBLE, as the Secretary of North Country Land and Development hereby gives notice that said owners or locators have held and worked said millsite and intend to continue to hold said millsite under the mining laws of the United States and the State of Arizona.

The Hilde Millsite is located in the Sugar Loaf Mining District, in the N½ NE¼ NE¼ SW¼ of Section 24, Township 21 North, Range 7 East, County of Coconino, State of Arizona, approximately ten (10) miles north of the Flagstaff, Arizona and is recorded in the Coconino County Recorder's Office in Book 436, Page 473, and in the Arizona Office of the Bureau of Land Management under Serial No. A MC 85449.

Dated this 2nd day of December, 1988.

Elizabeth A. Noble
Elizabeth A. Noble

STATE OF ARIZONA)
) ss.
COUNTY OF COCONINO)

Subscribed and sworn to, before me, this 2nd day of December, 1988.

Marlene T. Cardozo
Notary Public

My Commission Expires:
My commission expires June 13, 1992.

RECEIVED
B.L.M. AZ STATE OFFICE
DEC 22 12 22 PM '88
PHOENIX, ARIZONA

1253- 80

85448
9

REQUEST OF : North Country Land & Development

I HEREBY CERTIFY THAT THE WITHIN INSTRUMENT WAS FILED FOR RECORD IN COCONINO COUNTY, STATE OF ARIZONA.



HELEN I. HUDGENS
COCONINO COUNTY RECORDER

FEE NO. 29030 14.00
DOCKET 1195 PAGE 994
DATE : DEC 21 1987 -4 40

**AFFIDAVIT OF LABOR PERFORMED
AND IMPROVEMENTS MADE**

STATE OF ARIZONA)
County of Coconino) ss.

RECEIVED
B.L.M. AZ STATE OFFICE
DEC 20 12 08 PM '87
PHOENIX, ARIZONA

ELIZABETH A. NOBLE being duly sworn, deposes and says that she is a citizen of the United States and more than twenty one years of age, and resides in Flagstaff, Coconino County, State of Arizona and is personally acquainted with the mining claims known as the Spencer Tunnel and McCormick Moonsand #1 placer mining claims situate in the SW¼ of Section 24, Township 23 North, Range 7 East, G&SRB&M, White Mesa Mining District, Coconino County, Arizona, the location notices of which are recorded with the Coconino County Recorder and the Bureau of Land Management as set forth below:

NAME OF CLAIM	COCONINO COUNTY		BLM NO's A MC
	BOOK	PAGE	
Spencer Tunnel.....	436...	473.....	85448
McCormick Moonsand #1	436...	472.....	85450

that between the 1st day of September, 1986 and the 1st day of September, 1987 at least two hundred dollars (\$200) worth of work and improvements were done and performed upon said claims, not including the location work for said claims.

Such work and improvements were made and at the expense of the North Country Land and Development Co., Owner of said claims, for the purpose of complying with the laws of the United States and the State of Arizona pertaining to assessment of annual work, and each claim was improved at a minimum of One Hundred dollars (\$100), and Kenneth Noble and Elizabeth A. Noble were the persons employed by said Owner and who labored upon said claims, did said work and improvements the same being as follows, to-wit:

Excavating, stripping and hauling material, and clearing and improving roads. The equipment used was hand tools and a Pick-up Truck.

Elizabeth A. Noble
Elizabeth A. Noble

Subscribed and sworn to before me this 21 day of December, 1987.

Martin J. Hester
Notary Public

My commission expires Sept. 21, 1990

1195-994

REQUEST OF : North Country Land & Development

I HEREBY CERTIFY THAT THE WITHIN INSTRUMENT
WAS FILED FOR RECORD IN COCONINO COUNTY,
STATE OF ARIZONA.



HELEN I. HUDGENS
COCONINO COUNTY RECORDER

FEE NO. 29029 9.00
DOCKET 1195 PAGE 993
DATE : DEC 21 1987-4 40

**NOTICE OF INTENTION TO HOLD
MILLSITE CLAIM
43 CFR 3833**

TO ALL WHOM IT MAY CONCERN:

The following listed millsite, situated on lands belonging to the United States of America, was entered upon by Melvin McCormick on the 29th day of July, 1972, and thereafter transferred by Quitclaim Deed to North Country Land and Development.

ELIZABETH A. NOBLE, as the Secretary of North Country Land and Development hereby gives notice that said owners or locators have held and worked said millsite and intend to continue to hold said millsite under the mining laws of the United States and the State of Arizona.

The Hilde Millsite is located in the Sugar Loaf Mining District, in the N½ NE¼ NE¼ SW¼ of Section 24, Township 21 North, Range 7 East, County of Coconino, State of Arizona, approximately ten (10) miles north of the Flagstaff, Arizona and is recorded in the Coconino County Recorder's Office in Book 436, Page 473, and in the Arizona Office of the Bureau of Land Management under Serial No. A MC 85449.

Dated this 21 day of December, 1987.

Elizabeth A. Noble

STATE OF ARIZONA)
) ss.
COUNTY OF COCONINO)

Subscribed and sworn to, before me, this 21 day of December, 1987.

Notary Public
My commission expires Sept. 21, 1991

My Commission Expires:

RECEIVED
B.L.M. AZ STATE OFFICE
DEC 28 12 08 PM '87
PHOENIX, ARIZONA

1195-993

132981
56874
85448

MULTIPLE USE, INC.
GREAT AMERICAN TOWER
3200 N. CENTRAL AVE. SUITE 670
PHOENIX, ARIZONA 85012

PHONE (602) 263-0771

December 19, 1986

Bureau of Land Management
Arizona State Office
P. O. Box 16563
Phoenix, Arizona 85011

Re: North Country Land & Development Company's
Affidavits of Labor & Notice of Intention to Hold


Gentlemen:

Enclosed find four (4) Affidavits of Labor and one (1) Notice of Intention to Hold Millsite Claim for the claims and millsite as set forth below:

NAME OF CLAIM	RECORDING DATA		BLM NO's A MC
	BOOK	PAGE	
White Pumice.....	416.....	2.....	56874
Black Pumice #1	416.....	5.....	56875
White Pozzuolan #1	416.....	3.....	56876
White Pozzuolan #2	416.....	4.....	56877
Pozzuolan #3	416.....	1.....	56878
Little Melvin	838....	171.....	132981
Spencer Tunnel.....	436....	473.....	85448
McCormick Moonsand #1	436....	472.....	85450
Hilde Millsite	436....	473.....	85449

After filing said Affidavits of Labor and Notice of Intention to Hold send confirmation of said filings to Multiple Use, Inc. at the above entitled address.

Respectfully submitted,



Brian Tognoni, Landman
MULTIPLE USE, INC.

BHT/djf

Enclosures

RECEIVED
B.L.M. AZ STATE OFFICE
DEC 22 1986
7:45 A.M.
PHOENIX, ARIZONA

REQUEST OF : North Country Land
Development Co.,
2106 E. Second Ave.
Flagstaff, AZ 86004

HEREBY CERTIFY THAT THE WITHIN INSTRUMENT
WAS FILED FOR RECORD IN COCONINO COUNTY,
STATE OF ARIZONA.



HELEN I. HUDGENS
COCONINO COUNTY RECORDER

EE NO. 29223 136
DOCKET 1128 PAGE 379
DATE : NOV 26 1986 -3 45

85448
lp

**AFFIDAVIT OF LABOR PERFORMED
AND IMPROVEMENTS MADE**

STATE OF ARIZONA)
) ss.
County of Coconino)

ELIZABETH A. NOBLE being duly sworn, deposes and says that she is a citizen of the United States and more than twenty one years of age, and resides in Flagstaff, Coconino County, State of Arizona and is personally acquainted with the mining claims known as the Spencer Tunnel and McCormick Moonsand #1 placer mining claims situate in the SW¼ of Section 24, Township 23 North, Range 7 East, G&SRB&M, White Mesa Mining District, County of Coconino, State of Arizona the location notices of which are recorded with the Coconino County Recorder and the Bureau of Land Management as set forth below:

<u>NAME OF CLAIM</u>	<u>COCONINO COUNTY</u>	<u>BLM NO's</u>
	<u>BOOK</u> <u>PAGE</u>	<u>A MC</u>
Spencer Tunnel.....	436... 473.....	85448
McCormick Moonsand #1	436... 472.....	85450

that between the 1st day of September, 1985 and the 1st day of September, 1986 at least two hundred dollars (\$200.00) worth of work and improvements were done and performed upon said claims, not including the location work for said claims.

Such work and improvements were made and at the expense of the North Country Land and Development Co., Owner of said claims, for the purpose of complying with the laws of the United States and the State of Arizona pertaining to assessment of annual work, and each claim was improved at a minimum of One Hundred dollars (\$100.00), and Kenneth Noble and Elizabeth A. Noble were the persons employed by said Owner and who labored upon said claims, did said work and improvements the same being as follows, to-wit:

Excavating, stripping and hauling material, and clearing and improving roads. The equipment used was hand tools and a Pick-up Truck.

Elizabeth A. Noble
Elizabeth A. Noble

Subscribed and sworn to before me this 24th day of October, 1986.

Jenny R. Harrison
Notary Public

My Commission Expires:
My Commission Expires Nov 30, 1988

RECEIVED
B.L.M. AZ STATE OFFICE

DEC 22 1986

1128-379

7:45 A.M.
PHOENIX, ARIZONA

REQUEST OF : North Country Land
Development Co.,
2105 E. Second Ave.
Flagstaff, AZ 86004

I HEREBY CERTIFY THAT THE WITHIN INSTRUMENT
WAS FILED FOR RECORD IN COCONINO COUNTY,
STATE OF ARIZONA.



HELEN I. HUDGENS
COCONINO COUNTY RECORDER

FEE NO. 29222 8.00
DOCKET 1128 PAGE 378
DATE : NOV 26 1986 - 3 45

**NOTICE OF INTENTION TO HOLD
MILLSITE CLAIM
43 CFR 3833**

TO ALL WHOM IT MAY CONCERN:

The following listed millsite, situated on lands belonging to the United States of America, was entered upon by Melvin McCormick on the 29th day of July, 1972, and thereafter transferred by Quitclaim Deed to North Country Land and Development.

ELIZABETH A. NOBLE, as the Secretary of North Country Land and Development hereby gives notice that said owners or locators have held and worked said millsite and intend to continue to hold said millsite under the mining laws of the United States and the State of Arizona.

The Hilde Millsite is located in the Sugar Loaf Mining District, in the N½ NE¼ NE¼ SW¼ of Section 24, Township 21 North, Range 7 East, County of Coconino, State of Arizona, approximately ten (10) miles north of the Flagstaff, Arizona and is recorded in the Coconino County Recorder's Office in Book 436, Page 473, and in the Arizona Office of the Bureau of Land Management under Serial No. A MC 85449.

Dated this 24th day of October, 1986.

Elizabeth A. Noble

STATE OF ARIZONA)
COUNTY OF COCONINO) ss.

Subscribed and sworn to, before me, this 24th day of October, 1986,

Notary Public

My Commission Expires:

My Commission Expires Nov 30, 1988

RECEIVED
B.L.M. AZ STATE OFFICE

DEC 22 1986

PHOENIX, ARIZ.

1128-378

132981
56874
85448
SK

MULTIPLE USE, INC.

SUITE NO. 1260 DEL WEBB'S TOWNHOUSE
100 W. CLARENDON AVE.
PHOENIX, ARIZONA 85013

PHONE (602) 263-0771

December 11, 1985

Bureau of Land Management
Arizona State Office
Mining Claims Division
P. O. Box 16563
Phoenix, Arizona 85011

Re: North County Land & Dev. Co. Claims, Affidavits of Labor


Gentlemen:

Enclosed find the Affidavits of Labor for the North County Land & Dev. Co. group of mining claims, to be filed under A MC Numbers as set forth below.

NAME OF CLAIM	COCONINO COUNTY		BLM NO's
	BOOK	PAGE	A MC
Little Melvin	1058	736	132981 ✓
White Pozzuolan #1	1058	735	56876 ✓
White Pozzuolan #2	1058	735	56877 ✓
Pozzuolan #3	1058	735	56878 ✓
White Pumice.....	1058	734	56874 ✓
Black Pumice #1	1058	734	56875 ✓
Spencer Tunnel	1058	733	85448 ✓
McCormack Moonsand #1	1058	733	85450 ✓
Hilde Millsite.....	1058	732	85449 ✓

After filing said Affidavits of Labor, send confirmation of said filings to Multiple Use, Inc. at the above entitled address.

Respectfully submitted,



Brian Tognoni, Landman
MULTIPLE USE, INC.

BHT/mapD-60
Enclosures

RECEIVED
BLM. AZ STATE OFFICE

DEC 12 1985

U.S. BLM.
PHOENIX, ARIZONA

form marked
with ink
SK

REQUEST OF: North Country Land & Dev. Co.

I HEREBY CERTIFY THAT THE WITHIN INSTRUMENT WAS FILED FOR RECORD IN COCONINO COUNTY, STATE OF ARIZONA.

FILE NO. 22365 5.00

PICK UP



HELEN I. HUDGENS
COCONINO COUNTY RECORDER

DOCKET 1058 PAGE 736

DATE: OCT 30 1985-10 40

**AFFIDAVIT OF
PERFORMANCE OF
ANNUAL ASSESSMENT WORK**

MIN-2 & Law Forms 3-80

Effective Date <u>30 October, 1985</u>	County and State <u>Coconino, Arizona</u>
AFFIANT (Name, Address, and Zip Code) <u>North Country Land & Dev. Co.</u> <u>by Elizabeth A. Noble</u> <u>2106 E. Sec. Ave.</u> <u>Flagstaff, Arizona 86001</u>	OWNERS OF MINING CLAIM (Names, Addresses, and Zip Codes) <u>North Country Land & Dev. Co.</u> <u>2106 E. Sec. Ave.</u> <u>Flagstaff, Arizona 86001</u>
Mining Claim (Name, Number, and Mining District) <u>Little Melvin-AMC # 132981</u>	Period of Time Covered by this Affidavit (give dates) <u>July 1, 1984-July 1, 1985</u>

Recording and Filing Information

The Location Notice of this Mining Claim is recorded at Docket 838, Page 171, Mining District, in the Office of the County Recorder of Coconino County, Arizona.

The Location Notice is also filed under filing serial number AMC # 132981 with the proper BLM office Located in Phoenix in the State of Arizona.

PURSUANT TO ARS §27-208 and 43-CFR 3833.2 Affiant States:

1. Affiant is a citizen of the United States, is over 18 years of age, resides at the above address and is personally acquainted with the above described mining claim.
2. During the period of time stated above, at least \$ 500.00 worth of work and improvements were done and performed upon Mining Claim not including the location work of the claim.
3. The work and improvements were made by and at the expense of the above named Owner of Mining Claim for the purposes of complying with the laws of the United States pertaining to assessment or annual work.
4. The following persons were employed by Owner of Mining Claim and labored upon Mining Claim and did the work and improvements:

Kenneth W. Noble
B.B. Bonner Jr. Enterprises

5. The following work was performed on Mining Claim:

Clearing, stripping, planting out and removal of materials.

RECEIVED
B.L.M. AZ STATE OFFICE

DEC 12 1985

U.S. BLM
PHOENIX, ARIZONA

Elizabeth A. Noble for North Country Land & Dev. Co.
Signatures of Affiant

STATE OF Arizona
COUNTY OF Coconino

Date of Verification

Verification. On this date, before me, a Notary Public, personally appeared: Elizabeth A. Noble 30th day October, 1985 who, being duly sworn upon oath, stated that he had read this document and knows of his own knowledge that the facts stated within are true and correct, except for those matters based on information which he believes to be true.

Signature of Notary Public
James R. Hanson
Notary Expiration Date
12-30-1988
My Commission Expires 12-30-1988

INSTRUCTIONS: Record in Office of County Recorder for County where claim is located before December 31 and file with proper BLM office before December 30 each year.

This instrument was recorded or filed at the request of:

North Country Land & Dev. Co.
2106 E. Sec. Ave.
Flagstaff, Arizona 86001

The recording official is directed to return this instrument or a copy thereof to the above person.

CERTIFICATE OF RECORDATION OR FILING

I certify that this instrument was filed or recorded on the date, at the time, in the docket, beginning with the page number, and with the fee number and file number stamped in the top space of this instrument. If the instrument is of multiple pages, the docket and page set forth represent the first page of that instrument and that instrument extends through Docket Page

Official Certifying Recordation

Deputy

1058-736

REQUEST OF: North Country Land & Dev. Co.

I HEREBY CERTIFY THAT THE WITHIN INSTRUMENT WAS FILED FOR RECORD IN COCONINO COUNTY, STATE OF ARIZONA.

FILE NO. 22364 500



HELEN I. HUDGENS
COCONINO COUNTY RECORDER

DOCKET 1058 PAGE 735

DATE: OCT 30 1985-10 40

PICK UP

**AFFIDAVIT OF
PERFORMANCE OF
ANNUAL ASSESSMENT WORK**

MIN-8 & Low Forms 3-80

Effective Date <u>30 October 1985</u>	County and State <u>Coconino, Arizona</u>
AFFIANT (Name, Address, and Zip Code) <u>North Country Land & Dev. Co. by Elizabeth A. Noble 2106 E. Sec. Ave. Flagstaff, Arizona 86001</u>	OWNERS OF MINING CLAIM (Names, Addresses, and Zip Codes) <u>North Country Land & Dev. Co. 2106 E. Sec. Ave. Flagstaff, Arizona 86001</u>
Mining Claim (Name, Number, and Mining District) <u>White Pozzuolan #1-AMC #56876 White Pozzuolan #2-AMC #56877 Pozzuolan #3 -AMC #56878</u>	Period of Time Covered by this Affidavit (give dates) <u>July 1, 1984-July 1, 1985</u>
Recording and Filing Information The Location Notice of this Mining Claim is recorded at Docket <u>416</u> , Page <u>3, 4 and 1</u> respectively Mining District, in the Office of the County Recorder of <u>Coconino</u> County, Arizona. The Location Notice is also filed under filing serial number <u>see above</u> with the proper BLM office Located in <u>Phoenix</u> in the State of <u>Arizona</u>	

PURSUANT TO ARS §27-208 and 43-CFR 3833.2 Affiant States:

1. Affiant is a citizen of the United States, is over 18 years of age, resides at the above address and is personally acquainted with the above described mining claim.
2. During the period of time stated above, at least \$ 1,500.00 worth of work and improvements were done and performed upon Mining Claim not including the location work of the claim.
3. The work and improvements were made by and at the expense of the above named Owner of Mining Claim for the purposes of complying with the laws of the United States pertaining to assessment or annual work.
4. The following persons were employed by Owner of Mining Claim and labored upon Mining Claim and did the work and improvements:

Kenneth W. Noble
Northern Materials Corp.
Materials Supply Corp.
B.B. Bonner Jr. Enterprises
Arrow Materials Corp.

5. The following work was performed on Mining Claim:
Clearing, stripping, planting out and removal of materials, road work and other miscellaneous work.

<u>Elizabeth A. Noble for North Country Land & Dev. Co.</u> Signatures of Affiant		
STATE OF <u>Arizona</u> COUNTY OF <u>Coconino</u> Date of Verification	Verification. On this date, before me, a Notary Public, ss. personally appeared: <u>Elizabeth A. Noble</u> <u>30th day of October, 1985</u> who, being duly sworn upon oath, stated that he had read this document and knows of his own knowledge that the facts stated within are true and correct, except for those matters based on information which he believes to be true.	Signature of Notary Public <u>Jenneth A. Harrison</u> Notary Expiration Date: <u>5-31-1988</u> My Commission Expires <u>Nov 30, 1988</u>

INSTRUCTIONS: Record in Office of County Recorder for County where claim is located before December 31 and file with proper BLM office before December 30 each year.

This instrument was recorded or filed at the request of:

North Country Land & Dev. Co.
2106 E. Sec. Ave.
Flagstaff, Arizona 86001

The recording official is directed to return this instrument or a copy thereof to the above person.

CERTIFICATE OF RECORDATION OR FILING

I certify that this instrument was filed or recorded on the date, at the time, in the docket, beginning with the page number, and with the fee number and file number stamped in the top space of this instrument. If the instrument is of multiple pages, the docket and page set forth represent the first page of that instrument and that instrument extends through Docket 1058-735 Page 735

Official Certifying Recordation

Deputy

1058-735

RECEIVED

BLM AZ STATE OFFICE

DEC 12 1985

07:45 A.M.

PHOENIX, ARIZONA

REQUEST OF: North Country Land & Dev. Co.

I HEREBY CERTIFY THAT THE WITHIN INSTRUMENT WAS FILED FOR RECORD IN COCONINO COUNTY, STATE OF ARIZONA.

FILE NO. 22363 5.00

DOCKET 1058 PAGE 734

DATE: OCT 30 1985 -10 40



HELEN I. HUDGENS
COCONINO COUNTY RECORDER

PICK UP

**AFFIDAVIT OF
PERFORMANCE OF
ANNUAL ASSESSMENT WORK**
MN-2 © LawForms 3-80

Effective Date <u>30 October 1985</u>	County and State <u>Coconino, Arizona</u>
AFFIANT (Name, Address, and Zip Code) <u>North Country Land & Dev. Co. by Elizabeth A. Noble 2106 E. Sec. Ave. Flagstaff, Arizona 86001</u>	OWNERS OF MINING CLAIM (Names, Addresses, and Zip Codes) <u>North Country Land & Dev. Co. 2106 E. Sec. Ave. Flagstaff, Arizona 86001</u>
Mining Claim (Name, Number, and Mining District) <u>White Pumice -AMC #56874 Black Pumice #1 -AMC #56875</u>	Period of Time Covered by this Affidavit (give dates) <u>July 1, 1984-July 1, 1985</u>

Recording and Filing Information
The Location Notice of this Mining Claim is recorded at Docket 416, Page 2 and 5 respectively.
Mining District, in the Office of the County Recorder of Coconino County, Arizona.
The Location Notice is also filed under filing serial number see above with the proper BLM office Located in Phoenix in the State of Arizona

PURSUANT TO ARS §27-208 and 43-CFR 3833.2 Affiant States:

1. Affiant is a citizen of the United States, is over 18 years of age, resides at the above address and is personally acquainted with the above described mining claim.
2. During the period of time stated above, at least \$ 2,500.00 worth of work and improvements were done and performed upon Mining Claim not including the location work of the claim.
3. The work and improvements were made by and at the expense of the above named Owner of Mining Claim for the purposes of complying with the laws of the United States pertaining to assessment or annual work.
4. The following persons were employed by Owner of Mining Claim and labored upon Mining Claim and did the work and improvements:
Kenneth W. Noble
Northern Materials Corp.
Materials Supply Corp.
B.B. Bonner Jr. Enterprises
Arrow Materials Corp.
5. The following work was performed on Mining Claim:
Clearing, stripping, planting out and removal of materials, road work
and other miscellaneous work.

Elizabeth A. Noble for North Country Land & Dev. Co.
Signatures of Affiant

STATE OF <u>Arizona</u> COUNTY OF <u>Coconino</u> Date of Verification	Verification. On this date, before me, a Notary Public, personally appeared: <u>Elizabeth A. Noble</u> 30 th day of <u>October</u> 1985 who, being duly sworn upon oath, stated that he had read this document and knows of his own knowledge that the facts stated within are true and correct, except for those matters based on information which he believes to be true.	Signature of Notary Public: <u>John R. Harrison</u> Notary, Expiration Date: <u>Nov 30, 1986</u>
--	---	---

INSTRUCTIONS: Record in Office of County Recorder for County where claim is located before December 31 and file with proper BLM office before December 30 each year.

This instrument was recorded or filed at the request of:

North Country Land & Dev. Co.
2106 E. Sec. Ave.
Flagstaff, Arizona 86001

The recording official is directed to return this instrument or a copy thereof to the above person.

CERTIFICATE OF RECORDATION OR FILING

I certify that this instrument was filed or recorded on the date, at the time, in the docket, beginning with the page number, and with the fee number and file number stamped in the top space of this instrument. If the instrument is of multiple pages, the docket and page set forth represent the first page of that instrument and that instrument extends through Docket 1058-734 Page 734

Official Certifying Recordation Deputy

1058-734

RECEIVED

B.L.M. AZ STATE OFFICE

DEC 12 1985

6:45 A.M.
PHOENIX, ARIZONA

EST OF: North Country Land &
Dev. Co.

HEREBY CERTIFY THAT THE WITHIN INSTRUMENT
WAS FILED FOR RECORD IN COCONINO COUNTY,
STATE OF ARIZONA.



HELEN I. HUDGENS
COCONINO COUNTY RECORDER

FEE NO. 22362 5.00

DOCKET 1058 PAGE 733

DATE: OCT 30 1985 - 10 40

**AFFIDAVIT OF LABOR PERFORMED
AND IMPROVEMENTS MADE**

STATE OF ARIZONA)

County of Coconino)

ss.

ELIZABETH A. NOBLE being duly sworn, deposes and says that she is a citizen of the United States and more than twenty one years of age, and resides in Flagstaff, Coconino County, State of Arizona and is personally acquainted with the mining claims known as the Spencer Tunnel and McCormick Moonsand #1 placer mining claims situate in the SW¼ of Section 24, Township 23 North, Range 7 East, G&SRB&M, White Mesa Mining District, County of Coconino, State of Arizona the location notices of which are recorded with the Coconino County Recorder and the Bureau of Land Management as set forth below:

NAME OF CLAIM

COCONINO COUNTY
BOOK PAGE

BLM NO's
A MC

Spencer Tunnel.....	436.... 473.....	85448
McCormick Moonsand #1	436.... 472.....	85450

that between the 1st day of September, 1984 and the 1st day of September, 1985 at least Two Thousand Five Hundred dollars (\$2,500.00) worth of work and improvements were done and performed upon said claims, not including the location work for said claims.

Such work and improvements were made and at the expense of the North Country Land and Development Co., Owner of said claims, for the purpose of complying with the laws of the United States and the State of Arizona pertaining to assessment of annual work, and each claim was improved at a minimum of One Hundred dollars (\$100.00), and B. B. Bonner, Jr., Les Baxstrom, Kenneth Noble and Elizabeth A. Noble were the persons employed by said Owner and who labored upon said claims, did said work and improvements the same being as follows, to-wit:

Excavating, stripping and hauling material, and clearing and improving roads. The Equipment used included a D-8 Caterpillar Dozer, hand tools and a Pick-up Truck.

Elizabeth A. Noble
Elizabeth A. Noble

Subscribed and sworn to before me this 30 day of September, 1985.

Jennifer R. Harrison
Notary Public

My Commission Expires:

My Commission Expires Nov 30, 1986

After recording return to:
Multiple Use, Inc.
100 W. Clarendon, Suite 1260
Phoenix, Arizona 85013

1058-733

RECEIVED
B.L.M. AZ STATE OFFICE

DEC 12 1985

07/40 A.M.
PHOENIX, ARIZONA

REQUEST OF: North Country Land & Dev. Co.

I HEREBY CERTIFY THAT THE WITHIN INSTRUMENT WAS FILED FOR RECORD IN COCONINO COUNTY, STATE OF ARIZONA.



HELEN I. HUDGENS
COCONINO COUNTY RECORDER

FEE NO. 22361 5.00
DOCKET 1058 PAGE 732
DATE: OCT 30 1985 - 10 40

**NOTICE OF INTENTION TO HOLD
MILLSITE CLAIM
43 CFR 3833**

TO ALL WHOM IT MAY CONCERN:

The following listed millsite, situated on lands belonging to the United States of America, was entered upon by Melvin McCormick on the 29th day of July, 1972, and thereafter transferred by Quitclaim Deed to North Country Land and Development.

ELIZABETH A. NOBLE, as the Secretary of North Country Land and Development hereby gives notice that said owners or locators have held and worked said millsite and intend to continue to hold said millsite under the mining laws of the United States and the State of Arizona.

The Hilde Millsite is located in the Sugar Loaf Mining District, in the NW NE NE SW of Section 24, Township 21 North, Range 7 East, County of Coconino, State of Arizona, approximately ten (10) miles north of the Flagstaff, Arizona and is recorded in the Coconino County Recorder's Office in Book 436, Page 473, and in the Arizona Office of the Bureau of Land Management under Serial No. A MC 85449.

Dated this 30 day of September, 1985.

Elizabeth A. Noble

STATE OF ARIZONA)
) ss.
COUNTY OF COCONINO)

Subscribed and sworn to, before me, this 30 day of September, 1985.

Notary Public

My Commission Expires:

My Commission Expires Nov 30 1988

After recording return to:

Multiple Use, Inc.
100 W. Clarendon, Suite 1260
Phoenix, Arizona 85013

1058-732

RECEIVED
BLM AZ STATE OFFICE

DEC 12 1985

BLM
PHOENIX, ARIZONA

85448
RECEIVED
B.L.M. AZ STATE OFFICE

DEC 11 1984

07.45 A.M.
PHOENIX, ARIZONA

AFFIDAVIT OF LABOR PERFORMED
AND IMPROVEMENTS MADE

STATE OF ARIZONA)
) ss.
County of Maricopa)

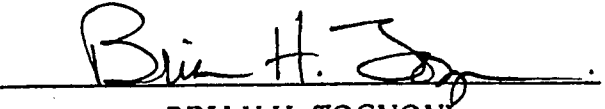
BRIAN H. TOGNONI being duly sworn, deposes and says that he is a citizen of the United States and more than twenty one years of age, and resides in Phoenix, Maricopa County, State of Arizona and is personally acquainted with the mining claims known as the Spencer Tunnel and McCormick Moonsand #1 placer mining claims situate in the SW¼ of Section 24, Township 23 North, Range 7 East, G&SRB&M, White Mesa Mining District, County of Coconino, State of Arizona the location notices of which are recorded with the Coconino County Recorder and the Bureau of Land Management as set forth below:

NAME OF CLAIM	COCONINO COUNTY		BLM NO's
	BOOK	PAGE	A MC
Spencer Tunnel.....	436...	473.....	85448
McCormick Moonsand #1	436...	472.....	85450

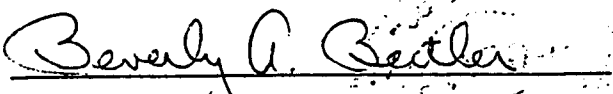
that between the 1st day of September, 1983 and the 1st day of September, 1984 at least Two Hundred dollars (\$200.00) worth of work and improvements were done and performed upon said claims, not including the location work for said claims.

Such work and improvements were made and at the expense of the North Country Land and Development Co., Owner of said claims, for the purpose of complying with the laws of the United States and the State of Arizona pertaining to assessment of annual work, and each claim was improved at a minimum of One Hundred dollars (\$100.00), and Ken Noble and Elizabeth A. Noble were the persons employed by said Owner and who labored upon said claims, did said work and improvements the same being as follows, to-wit:

Excavating and hauling material, and clearing and improving roads. The Equipment used included hand tools and a Pick-up Truck.


BRIAN H. TOGNONI

Subscribed and sworn to before me this 7th day of December, 1984.


Notary Public

My Commission Expires:

July 14, 1987

After recording return to:
Mineral Services Corporation
100 W. Clarendon, Suite 1260
Phoenix, Arizona 85013

RECEIVED
B.L.M. AZ STATE OFFICE
DEC 11 1984
07:45 A.M.
PHOENIX, ARIZONA

AFFIDAVIT OF LABOR PERFORMED
AND IMPROVEMENTS MADE

STATE OF ARIZONA)
) ss.
County of Maricopa)


BRIAN H. TOGNONI being duly sworn, deposes and says that he is a citizen of the United States and more than twenty one years of age, and resides in Phoenix, Maricopa County, State of Arizona and is personally acquainted with the mining claims known as the Spencer Tunnel and McCormick Moonsand #1 placer mining claims situate in the SW¼ of Section 24, Township 23 North, Range 7 East, G&SRB&M, White Mesa Mining District, County of Coconino, State of Arizona the location notices of which are recorded with the Coconino County Recorder and the Bureau of Land Management as set forth below:

<u>NAME OF CLAIM</u>	<u>COCONINO COUNTY</u>		<u>BLM NO's</u>
	<u>BOOK</u>	<u>PAGE</u>	<u>A MC</u>
Spencer Tunnel.....	436...	473.....	85448
McCormick Moonsand #1	436...	472.....	85450


that between the 1st day of September, 1983 and the 1st day of September, 1984 at least Two Hundred dollars (\$200.00) worth of work and improvements were done and performed upon said claims, not including the location work for said claims.

Such work and improvements were made and at the expense of the North Country Land and Development Co., Owner of said claims, for the purpose of complying with the laws of the United States and the State of Arizona pertaining to assessment of annual work, and each claim was improved at a minimum of One Hundred dollars (\$100.00), and Ken Noble and Elizabeth A. Noble were the persons employed by said Owner and who labored upon said claims, did said work and improvements the same being as follows, to-wit:

Excavating and hauling material, and clearing and improving roads. The Equipment used included hand tools and a Pick-up Truck.


BRIAN H. TOGNONI

Subscribed and sworn to before me this 7th day of December, 1984.


Notary Public

My Commission Expires:

July 14, 1987

After recording return to:
Mineral Services Corporation
100 W. Clarendon, Suite 1260
Phoenix, Arizona 85013

Mineral Services Corporation

SERVING THE MINERAL DEVELOPMENT INDUSTRY

SUITE NO. 1260 DEL WEBB'S TOWNEHOUSE
100 W. CLARENDON AVE.
PHOENIX, ARIZONA 85013

PHONE (602) 263-0771

85449

nlq

December 10, 1984

Bureau of Land Management
Arizona State Office
P. O. Box 16563
Phoenix, Arizona 85011

Re: North Country Land & Development Company's
Affidavits of Labor & Notice of Intention to Hold

Gentlemen:

Enclosed find four (4) Affidavits of Labor and one (1) Notice of Intention to Hold Millsite
Claim for the claims and millsite as set forth below:

NAME OF CLAIM	RECORDING DATA		BLM NO's
	BOOK	PAGE	A MC
White Pumice.....	416.....	2.....	56874
Black Pumice #1	416.....	5.....	56875
White Pozzuolan #1	416.....	3.....	56876
White Pozzuolan #2	416.....	4.....	56877
Pozzuolan #3	416.....	1.....	56878
Little Melvin	838....	171.....	132981
Spencer Tunnel.....	436....	473.....	85448
McCormick Moonsand #1	436....	472.....	85450
Hilde Millsite	436....	473.....	85449

After filing said Affidavits of Labor and Notice of Intention to Hold send confirmation of
said filings to Mineral Services Corporation at the above entitled address.

Respectfully submitted,



Brian Tognoni, Landman
MINERAL SERVICES CORPORATION

BHT

Enclosures

RECEIVED
B.L.M. AZ STATE OFFICE

DEC 12 1984

07.45 A.M.
PHOENIX, ARIZONA

NOTICE OF INTENTION TO HOLD

MILLSITE CLAIM

43 CFR 3833

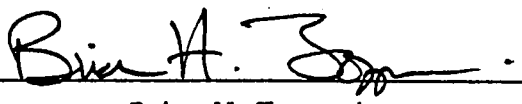
TO ALL WHOM IT MAY CONCERN:

The following listed millsite, situated on lands belonging to the United States of America, was entered upon by Melvin McCormick on the 29th day of July, 1972, and thereafter transferred by Quit Claim Deed to North Country Land and Development.

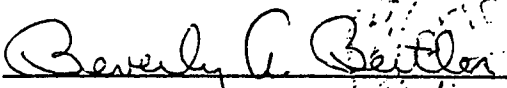
Brian H. Tognoni, as the agent for North Country Land and Development hereby gives notice that said owners or locators have held and worked said millsite and intend to continue to hold said millsite under the mining laws of the United States and the State of Arizona.

The Hilde Millsite is located in the Sugar Loaf Mining District, in the N½ NE¼ NE¼ SW¼ of Section 24, Township 21 North, Range 7 East, County of Coconino, State of Arizona, approximately ten (10) miles north of the Flagstaff, Arizona and is recorded in the Coconino County Recorder's Office in Book 436, Page 473, and in the Arizona Office of the Bureau of Land Management under Serial No. A MC 85449.

Dated this 7th day of December, 1984.


Brian H. Tognoni

Subscribed and sworn to, before me, this 7th day of December, 1984.


Notary Public

My Commission Expires:

July 14, 1987

RECEIVED
B.L.M. AZ STATE OFFICE
DEC 12 1984
07.45 A.M.
PHOENIX, ARIZONA

**AFFIDAVIT OF
PERFORMANCE OF
ANNUAL ASSESSMENT WORK**

MN-2 © LawForms 3-80

85448

Effective Date <u>28 Nov. 1983</u>	County and State Coconino, Arizona
AFFIANT (Name, Address, and Zip Code) North Country Land & Dev. Co. by Elizabeth Ann Noble 2106 E. Sec. Ave. Flagstaff, Arizona 86001	OWNERS OF MINING CLAIM (Names, Addresses, and Zip Codes) North Country Land & Dev. Co. 2106 E. Sec. Ave. Flagstaff, Arizona 86001
Mining Claim (Name, Number, and Mining District) McCormick Moonsand N. 1 Placer AMC # 85450 Spencer Tunnel Placer-AMC# 85448	Period of Time Covered by this Affidavit (give dates) July 1, 1982-July 1, 1983
Recording and Filing Information The Location Notice of this Mining Claim is recorded at Docket <u>436</u> , Page <u>472, 473</u> , <u>Sugar Loaf</u> Mining District, in the Office of the County Recorder of <u>Coconino</u> County, Arizona.	
The Location Notice is also filed under filing serial number <u>see above</u> with the proper BLM office Located in <u>Phoenix</u> in the State of <u>Arizona</u> .	

PURSUANT TO ARS §27-208 and 43-CFR 3833.2 Affiant States:

1. Affiant is a citizen of the United States, is over 18 years of age, resides at the above address and is personally acquainted with the above described mining claim.

2. During the period of time, stated above, at least \$ 600.00 worth of work and improvements were done and performed upon Mining Claim not including the location work of the claim.

3. The work and improvements were made by and at the expense of the above named Owner of Mining Claim for the purposes of complying with the laws of the United States pertaining to assessment or annual work.

4. The following persons were employed by Owner of Mining Claim and labored upon Mining Claim and did the work and improvements:

Kenneth W. Noble
J.R. Hamman
Bill Glceckler
and others

5. The following work was performed on Mining Claim:

Road work, stripping and removal of materials, felling of trees, and
other miscellaneous work.

RECEIVED
B.L.M. AZ STATE OFFICE

DEC 21 1983

07.45 A.M.
PHOENIX, ARIZONA

Signature of Affiant

STATE OF: <u>Arizona</u> COUNTY OF: <u>Coconino</u> Date of Verification: <u>Nov 28 1983</u>	ss. Verification. On this date, before me, a Notary Public, personally appeared: <u>Elizabeth Ann Noble</u> who, being duly sworn upon oath, stated that he had read this document and knows of his own knowledge that the facts stated within are true and correct, except for those matters based on information which he believes to be true.	ss. Signature of Notary Public: <u>Carol M. Ellerburg</u> Notary Expiration Date: My Commission Expires Jan. 8, 1986
--	--	---

INSTRUCTIONS: Record in Office of County Recorder for County where claim is located before December 31 and file with proper BLM office before December 30 each year.

This instrument was recorded or filed at the request of:

North Country Land & Dev. Co.
2106 E. Sec. Ave.
Flagstaff, Arizona 86001

CERTIFICATE OF RECORDATION OR FILING

I certify that this instrument was filed or recorded on the date, at the time, in the docket, beginning with the page number, and with the fee number and file number stamped in the top space of this instrument. If the instrument is of multiple pages, the docket and page set forth represent the first page of that instrument and that instrument extends through Docket _____ Page _____.

The recording official is directed to return this instrument or a copy thereof to the above person.

Official Certifying Recordation

Deputy

955-137

LAW
FORMS

NORTH COUNTRY LAND & DEVELOPMENT CO.

2106 E 2nd Ave
1708 N. Navajo Dr.

Flagstaff, Az. 86001



Bureau of Land Management
2400 Valley Bank Center
Phoenix, Arizona 85073



REQUEST OF North Country Land
Development Co.

PICK UP

I HEREBY CERTIFY THAT THE WITHIN INSTRUMENT
WAS FILED FOR RECORD IN COCONINO COUNTY
STATE OF ARIZONA.



HELEN I. HUDGENS
COCONINO COUNTY RECORDER

FEE NO. 21346 ^{5.00}
DOCKET 955 PAGE 134 ⁸⁵⁴⁴⁹
DATE NOV 28 1983 -4 20

NOTICE OF INTENTION TO HOLD

MILLSITE CLAIM

43CFR 3833

TO ALL WHOM IT MAY CONCERN:

The following listed millsite, situated on lands belonging to the United States of America, was entered upon by Melvin McCormick on the 29th day of July, 1972, and thereafter transferred by Quit Claim Deed to North Country Land and Development Company.

Elizabeth A. Noble, as the agent for North Country Land and Development Company hereby gives notice that said owners or locators have held and worked said millsite and intend to continue to hold said millsite under the mining laws of the United States and the State of Arizona.

The Hilde Millsite is located in the Sugar Loaf Mining District, in the $N\frac{1}{2}NE\frac{1}{4}NE\frac{1}{4}SW\frac{1}{4}$ of Section 24, Township 21 North, Range 7 East, County of Coconino, State of Arizona, approximately ten (10) miles north of the Flagstaff, Arizona and is recorded in the Coconino County Recorders Office in Book 436, Page 473, and in the Arizona Office of the Bureau of Land Management under Serial No. AMC 85449. ✓

Dated this 25th day of November, 1983.

Elizabeth A. Noble
Elizabeth A. Noble

Subscribed and sworn to, before me, this 25th day of November, 1983.

Carol M. Elamberg
Notary Public

My Commission Expires Jan. 8, 1986

RECEIVED
B.L.M. AZ STATE OFFICE

DEC 21 1983

07.45 A.M.
PHOENIX, ARIZONA

955-134

56
85
132

North Country Land & Dev. Co.
2106 E. Second Avenue
Flagstaff, Arizona 86001

December 16, 1983

Bureau of Land Management
2400 Valley Bank Center
Phoenix, Arizona 85073

Dear Sirs;

Please find enclosed copies of the recorded Affidavit of Labor Performed for the following listed mining claims owned by North Country Land and Dev. Co.:

White Pumice - AMC 56874
Black Pumice Nr. 1 - AMC 56875
White Pozzuolan Nr. 1 - AMC 56876
White Pozzuolan Nr. 2 - AMC 56877
Pozzuolan Nr. 3 - AMC 56878
Little Melvin - AMC 132981
McCormick Moonsand Nr. 1 Placer - AMC 85450
Spencer Tunnel Placer - AMC 85448

Separated

Also enclosed is the Notice of Intention To Hold Millsite Claim for the following listed millsite also owned by North Country Land and Dev. Co.:

Hilde Millsite - AMC 85449

Please file and send receipt at the above listed address.

Thank you,

Elizabeth A. Noble

Elizabeth A. Noble
Secretary
North Country Land and Dev. Co.

RECEIVED
B.L.M. AZ STATE OFFICE

DEC 21 1983

07.45 A.M.
PHOENIX, ARIZONA

95/

(85448) 85449

NOTICE OF INTENTION TO HOLD

MILLSITE CLAIM

43 CFR 3833

ARIZONA STATE OFFICE
BU. LAND MANAGEMENT

DEC 29 1982

7:45 A.M.
PHOENIX, ARIZONA

updated


TO ALL WHOM IT MAY CONCERN:

The following listed millsite, situated on lands belonging to the United States of America, was entered upon by Melvin McCormick on the 29th day of July, 1972, and thereafter transferred by Quit Claim Deed to North Country Land and Development.

Brian H. Tognoni, as the agent for North Country Land and Development hereby gives notice that said owners or locators have held and worked said millsite and intend to continue to hold said millsite under the mining laws of the United States and the State of Arizona.


The Hilde Millsite is located in the Sugar Loaf Mining District, in the N $\frac{1}{2}$ NE $\frac{1}{4}$ NE $\frac{1}{4}$ SW $\frac{1}{4}$ of Section 24, Township 21 North, Range 7 East, County of Coconino, State of Arizona, approximately ten (10) miles north of the Flagstaff, Arizona and is recorded in the Coconino County Recorder's Office in Book 436, Page 473, and in the Arizona Office of the Bureau of Land Management under Serial No. A MC 85449.

Dated this 28th day of December, 1982.



Brian H. Tognoni

Subscribed and sworn to, before me, this 28th day of December, 1982.



Notary Public

My Commission Expires:

October 31, 1983

AMC 85488 thru
85450

North Country Land and Dev. Co.
2106 E. Sec. Ave.
P.O. Box 832
Flagstaff, Arizona 86001

2 November 1982

Bureau of Land Management
2400 Valley Bank Center
Phoenix, Arizona 85073

Dear Sirs;

Please find enclosed copies of the recorded Affidavit of Labor
Performed for the following listed mining claims owned by North
Country Land and Development Co.:

<u>Name of Claim</u>	<u>Serial Number</u>
White Pumice	A MC 56874 ✓
Black Pumic Nr. 1	A MC 56875 ✓
White Pozzuolan Nr. 1	A MC 56876 ✓
White Pozzuolan Nr. 2	A MC 56877 ✓
Pozzuolan Nr. 3	A MC 56878 ✓
Little Melvin	A MC 132981 ✓
McCormick Moonsand Nr.1 Placer	A MC 85450
Hilde Millsite	A MC 85449
Spencer Tunnel Placer	A MC 85448

Please file and send receipt to the following address:

North Country Land and Devel. Co.
% Mrs. Elizabeth Noble
P.O. Box 832
Flagstaff, Arizona 86002

Thank you.



Elizabeth A. Noble
Secretary
North Country Land and Devel. Co.

RECEIVED
B.L.M. AZ STATE OFFICE

NOV 5 1982

07:45 A.M.
PHOENIX, ARIZONA

REQUEST OF: North Country Land & Development Co.
PICK UP

I HEREBY CERTIFY THAT THE WITHIN INSTRUMENT
WAS FILED FOR RECORD IN COCONINO COUNTY,
STATE OF ARIZONA.



HELEN I. HUDGENS
COCONINO COUNTY RECORDER

FEE NO. 20024 5.00

DOCKET 925 PAGE 373

DATE: OCT 28 1982 -11 25

When recorded mail to:

Witness my hand and official seal.

County Recorder

Fee: \$

By

Deputy Recorder

RECEIVED
B.L.M. AZ STATE OFFICE
NOV 5 1982
07:45 A.M.
PHOENIX, ARIZONA

AFFIDAVIT OF PERFORMANCE OF ANNUAL WORK

State of Arizona

County of Coconino } ss

1. North Country Land and Development Co.
Name
2106 E. Second Avenue
Address
Flagstaff, Arizona 86001
City State Zip

being duly sworn according to law deposes and says that they are a citizen of the United States more than eighteen years of age and that all of the facts set forth in this affidavit are true and correct according to the best of their knowledge, information and belief.

2. That they are personally acquainted with the mining claim named Little Melvin
situate in the _____ Mining District,
Coconino County, Arizona, the location of which is recorded in the office of
the County Recorder of that County in Book 838, Page 171. Notice of
location is posted in Section 9, Township 23 N, Range 8 E, G&SRB&M.

3. That between the dates of July 1, 1981 and July 1, 1982
at least Five hundred and no/100 dollars (\$ 500.00)
dollars worth of work and improvements were done and performed upon this claim not including
location work.

4. The work and improvements were made by and at the expense of North Country Land
and Development Co., owners of the mine for the
purpose of complying with the laws of the United States pertaining to assessments or annual work.

5. Kenneth Noble, Elizabeth Noble, B.B. Bonner Jr. and others
were the names of the persons employed by the owner who labored to do the work and improvements.

6. The work and improvements done were Clearing, Stripping, planting out
and removal of material.

Dated 27 October 1982

Signature

Subscribed to and sworn before me, a Notary Public, this 27th day of October

1982, by Hilde McCormick for North Country Land and Dev. Co.

My Commission expires My Commission Expires Sept. 23, 1986

Notary Public

85448

STATE OF ARIZONA
COUNTY OF COCONINO } ss



I HEREBY CERTIFY THAT THE WITHIN INSTRUMENT
WAS FILED FOR RECORD IN COCONINO COUNTY,
STATE OF ARIZONA.

FEE NO. 216063.00

DOCKET 860 PAGE 151

DATE NOV 17 1981 - 4:30

REQUEST OF Elizabeth Noble

WITNESS MY HAND AND OFFICIAL SEAL

By Margie Huey
DEPUTY

HELEN I. HUGGINS
COCONINO COUNTY RECORDER

PICK UP

When recorded mail to:

Witness my hand and official seal.

County Recorder

Fee: \$

By

Deputy Recorder

AFFIDAVIT OF PERFORMANCE OF ANNUAL WORK

State of Arizona

County of Coconino } ss

1. North Country Land and Develop. Co.
Name

2106 E. Second Ave.
Address

Flagstaff,
City

Arizona
State

86001
Zip

being duly sworn according to law deposes and says that they are a citizen of the United States more than eighteen years of age and that all of the facts set forth in this affidavit are true and correct according to the best of their knowledge, information and belief.

2. That they are personally acquainted with the mining claim named McCormick Moonsand #1,
Placer

Hilde Millsite, Spencer Tunnel situate in the Sugar Loaf Mining District,

Coconino County, Arizona, the location of which is recorded in the office of

the County Recorder of that County in Book 436, Pages 472, 473 respec., and
held by occupation and use since 1932, Notice of
location is posted in Section 24, Township 23N, Range 7E, G&SRB&M.

3. That between the dates of September 1, 1980 and August 31, 1981

at least three hundred (\$ 300.00)
dollars worth of work and improvements were done and performed upon this claim not including
location work.

4. The work and improvements were made by and at the expense of North Country
Land and Develop. Co., owners of the mine for the
purpose of complying with the laws of the United States pertaining to assessments or annual work.

5. Melvin McCormick, Ken Noble, Steve Hamman, J.R. Hamman and
others
were the names of the persons employed by the owner who labored to do the work and improvements.

6. The work and improvements done were Stripping, excavating and removing
materials, road work, felling trees and other misc. work.

Dated 16 November 1981

Hilde McCormick
Signature

Subscribed to and sworn before me, a Notary Public, this 16th day of November

19 81, by Hilde McCormick for North Country Land and Dev. Co.

My Commission expires Jan. 8, 1983

Elizabeth C. Noble
Notary Public

ARIZONA STATE OFFICE
BU. LAND MANAGEMENT

NOV 25 1981

7:45 A.M.
PHOENIX, ARIZONA

CERTIFICATE OF RECORDATION

ARIZONA STATE OFFICE
LAND MANAGEMENT

State of Arizona

NOV 24 1980

ss.

County of Coconino

7:45 A.M.
PHOENIX, ARIZONA

I, Helen I. Hudgens, Recorder in and for the County and State aforesaid, and custodian of the records of said office, hereby certify that the attached copy is a full, true, correct and complete copy of the original AFFIDAVIT OF LABOR PERFORMED AND IMPROVEMENTS MADE
Melvin McCormick for North Country Land and Development Co.
McCormick Moonsand #1 Placer, Hilde Millsite, and Spencer Tunnel Placer Mining Claims
and of the whole thereof, filed for record in my office on the 14th day of
November A.D. 19 80 at 3:20 o'clock
P.
..... M., in (Book) or (Docket) 813 at page 314

WITNESS my hand and seal of office this 14th day of November 19 80

By *Blanche V. Berreman*
Deputy

HELEN I. HUDGENS
Recorder of Coconino County, Arizona

Mineral Services Corporation

SERVING THE MINERAL DEVELOPMENT INDUSTRY

November 21, 1980

ARIZONA STATE OFFICE
BU. LAND MANAGEMENT

NOV 24 1980

7:45 A.M.
PHOENIX, ARIZONA

Bureau of Land Management
2400 Valley Center
Phoenix, Arizona 85073

updated
File 85448
SUITE NO. 1260 DEL WEBB'S TOWNHOUSE
100 W. CLARENDON AVE.
PHOENIX, ARIZONA 85013

PHONE (602) 263-0771

Re: A MC 85488 thru 85490
A MC 56874 thru 56878

Gentlemen:

Enclosed find the following documents to be recorded
with your office:

1. Affidavit of Labor for A MC 85488 thru 85490 ✓
2. Affidavit of Labor for A MC 56874 thru 56878 ✓
3. Notice of Intention to Hold for A MC 85449 ✓
4. Quit Claim Deed for A MC 85488 thru 85490
5. Quit Claim Deed for A MC 56874 thru 56878

Please send confirmation of filing same to this office at
the above noted address.

Sincerely,

Brian H. Tognoni

BRIAN H. TOGNONI


BHT:dm
Enclosures

ack
12-4-80
nlq

*updated 12-4-80
nlq*

85488485485

STATE OF ARIZONA
COUNTY OF COCONINO
WITNESS MY HAND AND OFFICIAL SEAL
BY Wanda Hargrave
DEPUTY



I HEREBY CERTIFY THAT THE WITHIN INSTRUMENT
WAS FILED FOR RECORD IN COCONINO COUNTY,
STATE OF ARIZONA.
HELEN I. HUDGENS
COCONINO COUNTY RECORDER

FEE NO. 19121 3.00
DOCKET 813 PAGE 314
DATE: NOV 14 1980 -3 20
REQUEST OF: North Country Land & Development Co. **PICK UP**

AFFIDAVIT OF LABOR PERFORMED AND
IMPROVEMENTS MADE

ARIZONA STATE OFFICE
BU. LAND MANAGEMENT

NOV 24 1980

STATE OF ARIZONA)
County of Coconino) ss.

7:45 A.M.
PHOENIX, ARIZONA

MELVIN McCORMICK being duly sworn, deposes and says that he is a citizen of the United States and more than twenty-one years of age, and resides at Flagstaff, in Coconino County, State of Arizona, and is personally acquainted with the mining claims known as McCormick Moonsand #1 Placer, Hilde Millsite, and Spencer Tunnel Placer mining claims, situate in Sugar Loaf Mining District, County of Coconino, State of Arizona, the location notices of which are recorded in the office of the County Recorder of said County, in Book 436 of Records of Mines at pages 472 and 473, respectfully, and held by occupation and use since 1932, and recorded with the Arizona Bureau of Land Management, Serial Numbers A MC 85488 thru 85489; that between the 1st day of September, 1979, and the 31st day of August, 1980, at least Three Hundred Dollars (\$300.00) worth of work and improvements were done and performed upon said claims, not including the location work of said claims. Such work and improvements were made by and at the expense of North Country Land and Development Co., owner of said claims for the purpose of complying with the laws of the United States pertaining to assessment of annual work, and Northern Materials Corporation, BB Bonner Enterprises, Melvin McCormick and Ken Noble were the men employed by said owner and who labored upon said claims, did said work and improvements, the same being as follows, to-wit: Thinning of bush and trees, road improvement, hauling material and other miscellaneous work.

Melvin McCormick
MELVIN McCORMICK

Subscribed and sworn to before me this 14th day of November, 1980.

Elizabeth A. Noble
Notary Public

My Commission Expires:
1-9-83

NOTICE!!

These documents have been scanned!

Do not place un-scanned documents beneath this notice!

Do not remove this notice from this file!

GPO Jacket No. 560-102
Print Order 61549
Rise Business Services, LLC
Job=AZ15 9/11/2019



Box Number= AZ15237



Claim Begin-End: AMC085448-AMC085450

5 Miscellaneous



AZ15237-2

AMC085037-AMC087712

DEPARTMENT OF THE INTERIOR
BUREAU OF LAND MANAGEMENT
MINING CLAIMS

MC Customer Information - With OUT Legal Description
ACTIVE, CLOSED CLAIMS

AMC 56874
AMC 85448
AMC 132981
AMC 275890
AMC 327929

Run Date: 09/25/2006 02:16 PM

Page 1 of 1

NORTH COUNTRY LAND
1680 SNEFFLES
MONTROSE, OH 81401

INT-REL: CLAIMANT

CUSTOMER ID: 53558

<u>Serial No</u>	<u>Claim Name/Number</u>	<u>County</u>	<u>Disposition</u>	<u>Int Rel</u>
AMC56874	WHITE PUMICE	COCONINO	ACTIVE	CLAIMANT
AMC56875	BLACK PUMICE NR 1	COCONINO	ACTIVE	CLAIMANT
AMC56876	WHITE POZZUOLAN NO 1	COCONINO	ACTIVE	CLAIMANT
AMC56877	WHITE POZZUOLAN NO 2	COCONINO	ACTIVE	CLAIMANT
AMC56878	POZZUOLAN NO 3	COCONINO	ACTIVE	CLAIMANT
AMC85448	SPENCER TUNNEL PL	COCONINO	ACTIVE	CLAIMANT
AMC85449	HILDE MILLSITE	COCONINO	ACTIVE	CLAIMANT
AMC85450	MCCORMACK MOONSAND#1	COCONINO	ACTIVE	CLAIMANT
AMC132981	LITTLE MELVIN	COCONINO	ACTIVE	CLAIMANT
AMC275890	SARAH JOHN	COCONINO	CLOSED	CLAIMANT
AMC327929	SARAH JOHN	COCONINO	ACTIVE	CLAIMANT

Called Change of Address 3/15/06
Tel # - (970) 240-0300

1680 SNEFFLES
MONTROSE, CO 81401

MH
Z
RS

NOTICE!!

These documents have been scanned!

Do not place un-scanned documents beneath this notice!

Do not remove this notice from this file!

GPO Jacket No. 560-102
Print Order 61549
Rise Business Services, LLC
Job=AZ15 9/11/2019



Box Number= AZ15237



Claim Begin-End: AMC085448-AMC085450

6 Location Notices-Amendments and Supporting Documents



AZ15237-2 AMC085037-AMC087712

Mineral Services Corporation

SERVING THE MINERAL DEVELOPMENT INDUSTRY

SUITE NO. 1260 DEL WEBB'S TOWNEHOUSE
100 W. CLARENDON AVE.
PHOENIX, ARIZONA 85013

A MC 85448

RECEIVED

B. L. M. AZ STATE OFFICE
PHONE (602) 263-0771

OCT 22 1979

October 13, 1979

BLM
PHOENIX, ARIZONA

BLM
2400 Valley Center
Phoenix, Arizona 85073

Gentlemen:

Enclosed find the Location Notices for the Spencer Tunnel & McCormick Moonsand #1 placer mining claims and the Hilde Millsite, as recorded with the Coconino County Recorder.

Also enclosed is a check in the amount of \$15.00 to cover the cost of recording, a map, and the Affidavit of Labor for said placer claims and millsite.

Respectfully submitted,



Brian H. Tognoni

BHT:t
Enclosures

Affidavit of Labor Performed and
Improvements Made

RECEIVED
D. L. M. AZ STATE OFFICE

STATE OF ARIZONA,
County of...Coconino.....} ss.

OCT 22 1979

Melvin McCormick being duly sworn deposes and
says that he is a citizen of the United States and more than twenty-one years of age, and resides
at..Flagstaff.. in.....Coconino.....County, State of Arizona, and is personally
acquainted with the mining claim known as..McCormick..Moonsand..#1..Placer, Hilde..
Millsite, Spencer Tunnel Placer
mining claim, situate in.....Sugar Loaf
Mining District, County of.....Coconino....., State of Arizona, the location notice of which
is recorded in the office of the County Recorder of said County, in Book..436.....of Records of
472 & 473 respectfully & held by occupation & use since 1932
Mines, at page..5.....; that between the...1st...day of.....September....., A. D. 1978...,
and the...31...st...day of.....August.....A. D. 1979..., at least \$300.00


.....dollars worth of work and improvements were
done and performed upon said claim, not including the location work of said claim. Such work
and improvements were made by and at the expense of..Melvin McCormick, North
Country Land and Development Co.
owner..... of said claim for the purpose of complying with the laws of the United States per-
taining to assessment of annual work, and.....BB Bonner Enterprises, Northern
Materials Corp., Coconino Constructors Inc., North Country Land and
Development Co. Inc., Melvin McCormick.

were the men employed by said owner.....and who labored upon said claim, did said work and im-
provements, the same being as follows, to-wit:..Stripping, excavating and removing
materials, road work, felling trees and other miscellaneous work.

STATE OF ARIZONA }
COUNTY OF COCONINO } ss.

WITNESS MY HAND AND OFFICIAL SEAL

BY Mary F. Kaldenberg



I HEREBY CERTIFY THAT THE WITHIN INSTRUMENT
WAS FILED FOR RECORD IN COCONINO COUNTY,
STATE OF ARIZONA.

HELEN I. HUDGENS
COCONINO COUNTY RECORDER

FEE NO.

17754

\$3.00

DOCKET

763

PAGE

474

DATE:

OCT 09, 1979-12 45

REQUEST OF:

Melvin McCormick

Pick Up Wed. Afternoon

Subscribed and sworn to before me this...8th...day of...October...A. D. 1979


My Commission Expires July 24, 1983
(My commission expires.....)

Notary Public.

STATE OF ARIZONA
COUNTY OF COCONINO

WITNESS MY HAND AND OFFICIAL SEAL

BY Wanda H. Huggins
DEPUTY 1891



REBY CERTIFY THAT THE WITHIN INSTRUMENT
IS FILED FOR RECORD IN COCONINO COUNTY,
STATE OF ARIZONA.

HELEN I. HUDGENS
COCONINO COUNTY RECORDER

FILE NO. 19119 ⁸⁵⁴⁴⁹ 3.00
KEY 813 PAGE 312
DATE: NOV 14 1980 - 3 20
REQUEST OF: North Country Land &
Development Co. **PICK UP**
ARIZONA STATE OFFICE
BU. LAND MANAGEMENT

NOTICE OF INTENTION TO HOLD
MINING CLAIMS
43 CFR 3833

NOV 24 1980

7:45 A.M.
PHOENIX, ARIZONA

TO ALL WHOM IT MAY CONCERN:

These following listed millsite, situated on land belonging to the United States of America, was entered upon by MELVIN McCORMICK on the 29th day of July, 1972, and later Quit-Claimed to NORTH COUNTRY LAND AND DEVELOPMENT, an Arizona corporation, for the purposes of developing and producing mineral therefrom.

Melvin McCormick as the agent for North Country Land and Development (owner) hereby gives notice that he and said owners have held and worked said millsite and intend to continue to hold said millsite under the mining laws of the United States and the State of Arizona.

The HILDE MILLSITE is located in the Sugar Loaf Mining District, County of Coconino, State of Arizona, approximately 18 miles North of Flagstaff, Arizona and is more particularly described as follows: N $\frac{1}{2}$ NE $\frac{1}{4}$ NE $\frac{1}{4}$ SW $\frac{1}{4}$ of Section 24, T23N, R7E, G&SRB&M, the location notice of which is recorded in the Coconino County Recorders Office in Docket 436, Page 473 and recorded in the Arizona Office of the Bureau of Land Management under Serial No. A MC 85449.

Dated this 14th day of November, 1980.

BY: Melvin McCormick

Subscribed and sworn to before me this 14th day of November, 1980.

Elizabeth C. Noble
Notary Public

My Commission Expires:

1-9-83

Mineral Services Corporation

SERVING THE MINERAL DEVELOPMENT INDUSTRY

File 85449
SUITE No. 1260 DEL WEBB'S TOWNHOUSE
100 W. CLARENDON AVE.
PHOENIX, ARIZONA 85013

PHONE (602) 263-0771

November 21, 1980

ARIZONA STATE OFFICE
BU. LAND MANAGEMENT

NOV 24 1980

7:45 A.M.
PHOENIX, ARIZONA

Bureau of Land Management
2400 Valley Center
Phoenix, Arizona 85073

Re: A MC 854⁴88 thru 854⁵90
A MC 56874 thru 56878

Gentlemen:

Enclosed find the following documents to be recorded
with your office:

1. Affidavit of Labor for A MC 85488 thru 85490 ✓
2. Affidavit of Labor for A MC 56874 thru 56878 ✓
3. Notice of Intention to Hold for A MC 85449 ✓
4. Quit Claim Deed for A MC 85488 thru 85490
5. Quit Claim Deed for A MC 56874 thru 56878

Please send confirmation of filing same to this office at
the above noted address.

Sincerely,



BRIAN H. TOGNONI

BHT:dm
Enclosures

ack
12-4-80
nlg

updated 12-4-80
nlg

CERTIFICATE OF RECORDATION

NOV 24 1980

State of Arizona

ss.

County of Coconino

7:45 A.M.
PHOENIX, ARIZONA

I, Helen I. Hudgens, Recorder in and for the County and State aforesaid, and custodian of the records of said office, hereby certify that the attached copy is a full, true, correct and complete copy of the original NOTICE OF INTENTION TO HOLD MINING CLAIMS

..... Melvin McCormick, agent for North Country Land and Development

..... Hilde Millsite

and of the whole thereof, filed for record in my office on the 14th day of

..... November A.D. 19 80 at 3:20 o'clock

..... P. M., in (~~Book~~) or (Docket) 813 at page 312

.....

WITNESS my hand and seal of office this 14th day of November, 19 80

By Blanche V. Berreman
Deputy

..... HELEN I. HUDGENS
Recorder of Coconino County, Arizona

STATE OF ARIZONA }
COUNTY OF COCONINO } ss

I HEREBY CERTIFY THAT THE WITHIN INSTRUMENT
WAS FILED FOR RECORD IN COCONINO COUNTY,
STATE OF ARIZONA.

FEE NO. 17753 \$3.00
DOCKET 763 PAGE 472-473
DATE OCT 09 1979
REQUEST OF: Melvin McCormick
Pick Up Wed. Afternoon

WITNESS MY HAND AND OFFICIAL SEAL

BY Mary F. Kaldenbach
DEPUTY CLERK



HELEN I. HUDGENS
COCONINO COUNTY RECORDER

NOTICE OF INTENTION TO HOLD,
WORK AND PATENT MINING CLAIM
Sec. 38 Title 30 USCA

A.M.C. 85448

TO ALL WHOM IT MAY CONCERN:

The Spencer Tunnel Placer mining claim, situated on lands
belonging to the United States of America, and being a form of
valuable mineral deposit, was entered upon by Melvin McCormick

~~On XXXXXXXXXX~~ in the summer of, 1932 for the purpose of de-
veloping and producing mineral therefrom.

Thereafter through acquisition of the mineral rights of pre-
vious owners and through work, possession and production of min-
eral, Melvin McCormick ~~XXXX~~ (has) acquired the right to
patent said claim under 30 USCA 38 and the mining laws of the Unit-
ed States of America.

Melvin McCormick hereby gives notice that he
(they) and his (their) predecessors in interest have held, worked
and produced valuable mineral from said claim and intend to contin-
ue in possession, hold, work and patent said mining claim under
30 USCA 38 and the mining laws of the United States and the State
of Arizona.

The Spencer Tunnel placer mining claim is located in the
Sugar Loaf Mining District, County of Coconino
State of Arizona, approximately 2 miles west
of the summit on Highway 89 ~~and XXXXXXXXXX~~
~~follows~~ which approximately 18 miles north of Flagstaff, Arizona
and is more particularly described as follows: E $\frac{1}{2}$ SW $\frac{1}{4}$ NW $\frac{1}{4}$ SW $\frac{1}{4}$,
SE $\frac{1}{4}$ NW $\frac{1}{4}$ SW $\frac{1}{4}$, W $\frac{1}{2}$ SW $\frac{1}{4}$ NE $\frac{1}{4}$ SW $\frac{1}{4}$, Sec. 24, T.23 N., R.7 E., G&SRB&M, Coconino
County, Arizona

Location notices giving notice of such occupation, work and
possession, with various deficiencies have been previously placed
on the ground ~~MM~~ in 1932 and not recorded.

Dated and posted on the ground this 8th day of October,
1979.

BY: Melvin McCormick
Melvin McCormick

Subscribed and sworn to, before me, this 8th day of October,
1979.

My Commission Expires:
My Commission Expires July 24, 1983

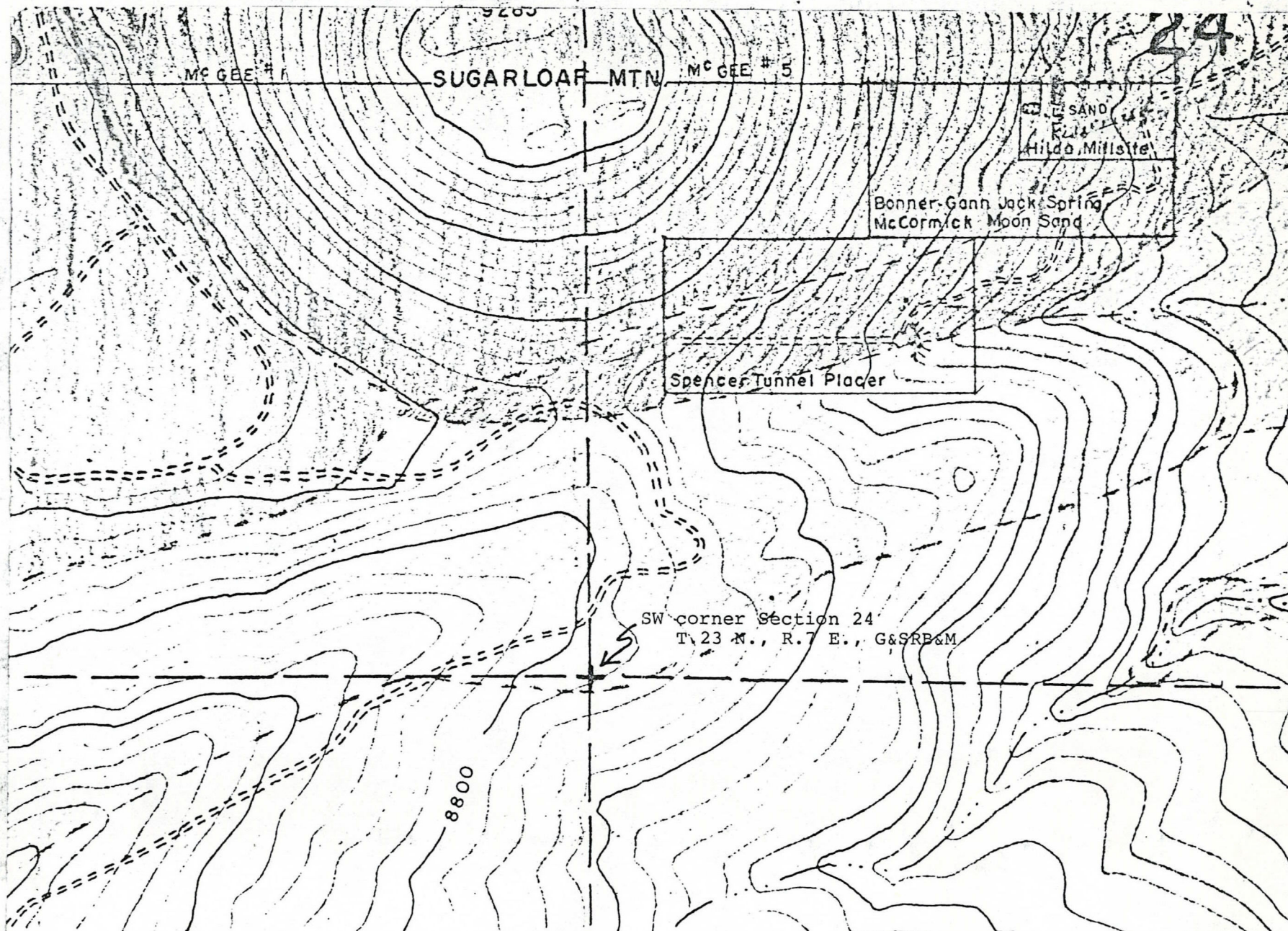
James M. Morley
Notary Public

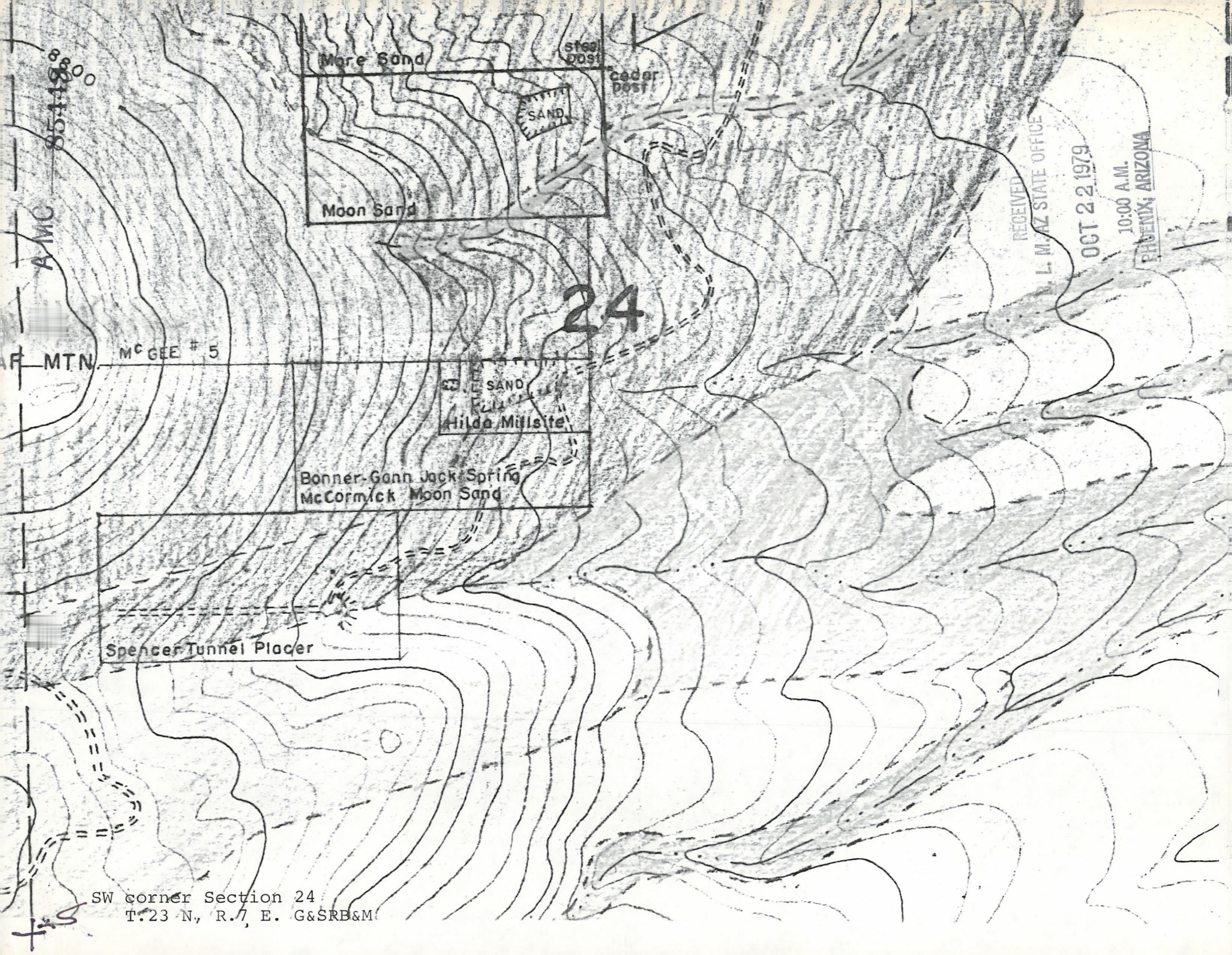
RECEIVED
B. L. M. AZ STATE OFFICE

OCT 22 1979

10:00 A.M.
PHOENIX, ARIZONA

A MC 85448





More Sand

steel post

cedar post

SAND

Moon Sand

24

MC GEE # 5

SAND

Hilda Millsite

Bonner Gann Jack Spring
McCormick Moon Sand

Spencer Tunnel Placer

RECEIVED
L. M. AZ STATE OFFICE

OCT 22 1979

10:00 A.M.

PHOENIX, ARIZONA

SW corner Section 24
T. 23 N., R. 7 E. G&SRB&M

NOTICE OF LOCATION

Mill Site Claim

RECEIVED
B. L. M. AZ STATE OFFICE

OCT 22 1979

10:00 A.M.
PHOENIX, ARIZONA

TO WHOM IT MAY CONCERN: Please take notice that:

The name of this claim is Hilde Millsite

The name of the locator of said claim:

MELVIN M. McCormick

The said locator do hereby declare and publish as a legal notice that he is the proprietor of placer ~~claims~~ claims, or the owner of a reduction works, and has a valid right to the occupation, possession and enjoyment of all and singular that tract or parcel of nonmineral land not exceeding five acres, situate, lying and being in Section 24, Township 2W, Range 7E, G+SRB and Meridian, in the County of Coconino, State of Arizona, bounded and described as follows: The N 1/2 NE NE SW Sec. 24, beginning at a 4" x 4" x 4" in a rock base thence E. 200' to a monument at the NE Cor. thence S. 330' to the S.E. Cor. thence W 330' to a cor at the SW Cor thence N. 330' to the N.W Cor. thence E 460 to the place of beginning containing 5 acres more or less.

Together with all and singular the hereditaments and appurtenances thereunto belonging or in anywise appertaining. The aforesaid Mill Site consists of 5 acres and was located and posted on the ground this 29th day of July, 1972.

LOCATORS:

Melvin M. McCormick

Melvin M. McCormick

RECORDED AT REQUEST OF 9065
Melvin McCormick

CERTIFICATE OF RECORDATION

State of Arizona

ss.

County of Coconino

I, Helen I. Hudgens, Recorder in and for the County and State aforesaid, and custodian of the records of said office, hereby certify that the attached copy is a full, true, correct and complete copy of the original Notice of Location Mill Site Claim

..... Melvin McCormick Hilde Millsite

and of the whole thereof, filed for record in my office on the 25th day of August A.D. 19 72 at 1:40 o'clock P. M., in (Book) or (Docket) 436 at page 473

WITNESS my hand and seal of office this 25th day of May, 19 79.

By Blanche V. Berreman Deputy

HELEN I. HUDGENS
Recorder of Coconino County, Arizona

AMC 55439

Notice of Mining Location
PLACER CLAIM

RECEIVED
B. L. M. AZ STATE OFFICE

OCT 22 1979

TO ALL WHOM IT MAY CONCERN:

This Placer Mining Claim, the name of which is the M^c Cormack ^{10:00 A.M.} PHOENIX, ARIZONA

Moonsand #1

Placer Mining Claim, situate on lands belonging to the United State of America, and being a form of valuable mineral deposit other than in veins or lodes of quartz or other rock in place, was entered

upon and located for the purpose of exploration and purchase by MELVIN

M^c Cormack

(Locator must insert either "a citizen of the United States" or "who has declared his intention to become a citizen of the United States")
the undersigned, on the 29th day of July, 1972

I claim 20 acres thereof, and have marked the same on the ground as

follows: Beginning at a 4" x 4" x 4' in a rock 200' W of
the NE Cor. of said claim being described

(If the land be surveyed land, make the starting point a corner of a rectilinear subdivision of such survey)

by Legal Subdivision as

N 1/2 NE 1/4 SW 1/4

SEC 24 T23N R7E

G + S R B + M

thence 200' E to a ^{at the NE Cor} ~~(post, stone or other monument)~~ where this notice is posted;

thence South 660 feet to a monument

at the SE Cor., thence W. 1320 feet to a

monument at the SW Cor., thence N. 660 feet to a

monument at the NW Cor., thence E 1120

feet to the place of beginning, containing 20 acres, all in

Sugar Loof

Mining District, in the County of Coconino, in the State of Arizona,

about Two miles in a West direction from

the Summit on Highway 89 approx

18 miles North of Flagstaff Arizona

All done under the provisions of Chapter Six of Title XXXII, of the Revised Statutes of the United States [30 U.S.C.A. §21 et. seq.] and the laws of the State of Arizona.

Dated and posted on the ground this 29th day of July, 1972

Melvin McCormick

NOTE—This form of notice is for use upon surveyed lands, the claim must conform to such survey by rectilinear subdivisions.

STATE OF ARIZONA, }
County of Coconino } ss. I hereby certify that the within instrument was filed and recorded
August 25th, 19 72, at 1:40 P. M.

In Docket No. 436, Page 472, at the request of Melvin McCormick

When recorded mail to:

Witness my hand and official seal.

Edna Mae Thornton

County Recorder

By

Bartha Carroll
Deputy Recorder

Fee No.:

Indexed:

Compared:

Photostated:

Fee: \$

I. R. S.: \$